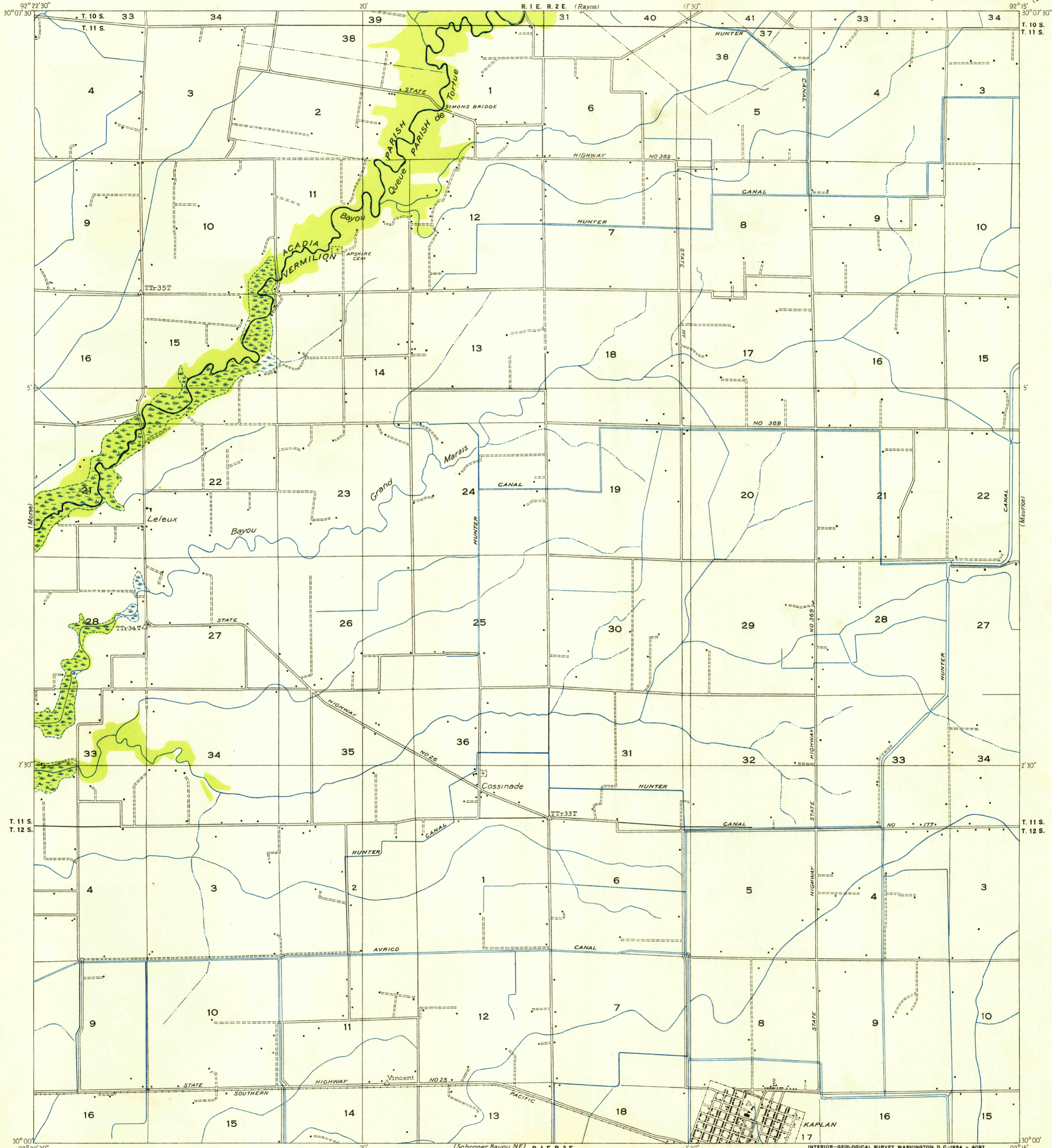

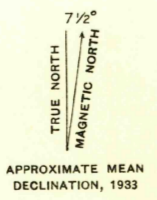


Advance sheet.  
Subject to correction.



Glenn S. Smith, Division Engineer  
Compiled by U. S. Geological Survey after field examination  
of aerial photographs taken by Air Corps, U. S. Army  
Control by U. S. Geological Survey and U. S. Coast and Geodetic Survey  
Field examination in 1933



USGS  
Historical File  
Topographic Division

Polyconic projection, 1927 North American datum  
Land lines added from General Land Office  
records adjusted to natural features and control!

Township lines, adjustment indefinite  
Section lines, adjustment indefinite  
Grant lines, adjustment indefinite  
Ditches, adjustment indefinite  
Shallow ditches

Aug 3, 1954

KAPLAN, LA  
N 3000-W9215/7.5