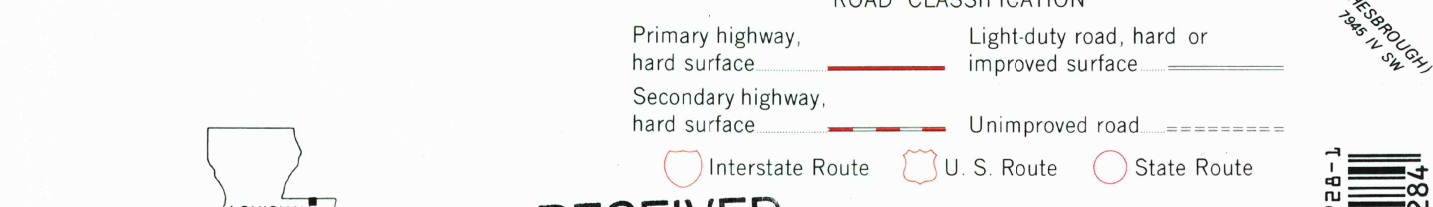
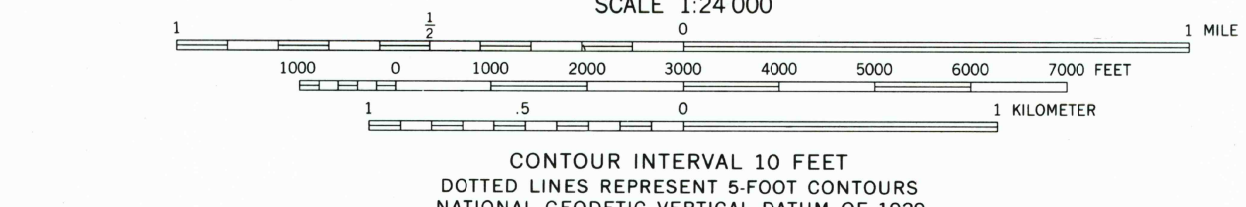
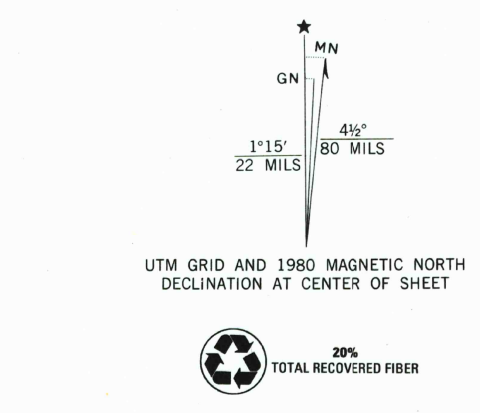


Mapped, edited, and published by the Geological Survey Control by USGS and NOS/NOAA Topography by photogrammetric methods from aerial photographs taken 1977. Field checked 1978. Map edited 1980 Projection: Louisiana coordinate system, south zone (Lambert conformal conic) 10,000-foot grid ticks based on Louisiana coordinate system, south zone and Mississippi coordinate system, west zone 1000-meter Universal Transverse Mercator grid, zone 15 1927 North American Datum To place on the predicted North American Datum 1983 move the projection lines 1.6 meters south and 9 meters east as shown by dashed corner ticks Fine red dashed lines indicate selected fence and field lines where generally visible on aerial photographs. This information is unchecked



FOR SALE BY U. S. GEOLOGICAL SURVEY, DENVER, COLORADO 80225, OR RESTON, VIRGINIA 22092 AND STATE OF LOUISIANA, DEPARTMENT OF PUBLIC WORKS, BATON ROUGE, LOUISIANA 70804 A FOLDER DESCRIBING TOPOGRAPHIC MAPS AND SYMBOLS IS AVAILABLE ON REQUEST



RECEIVED FEB 28 2002 USGS/NMII HISTORICAL MAP ARCHIVES

KENTWOOD, LA.-MISS. NE4 KENTWOOD 15' QUADRANGLE N3052.5-W90307.5 1980 DMA 7845 1 NE-SERIES V885

