

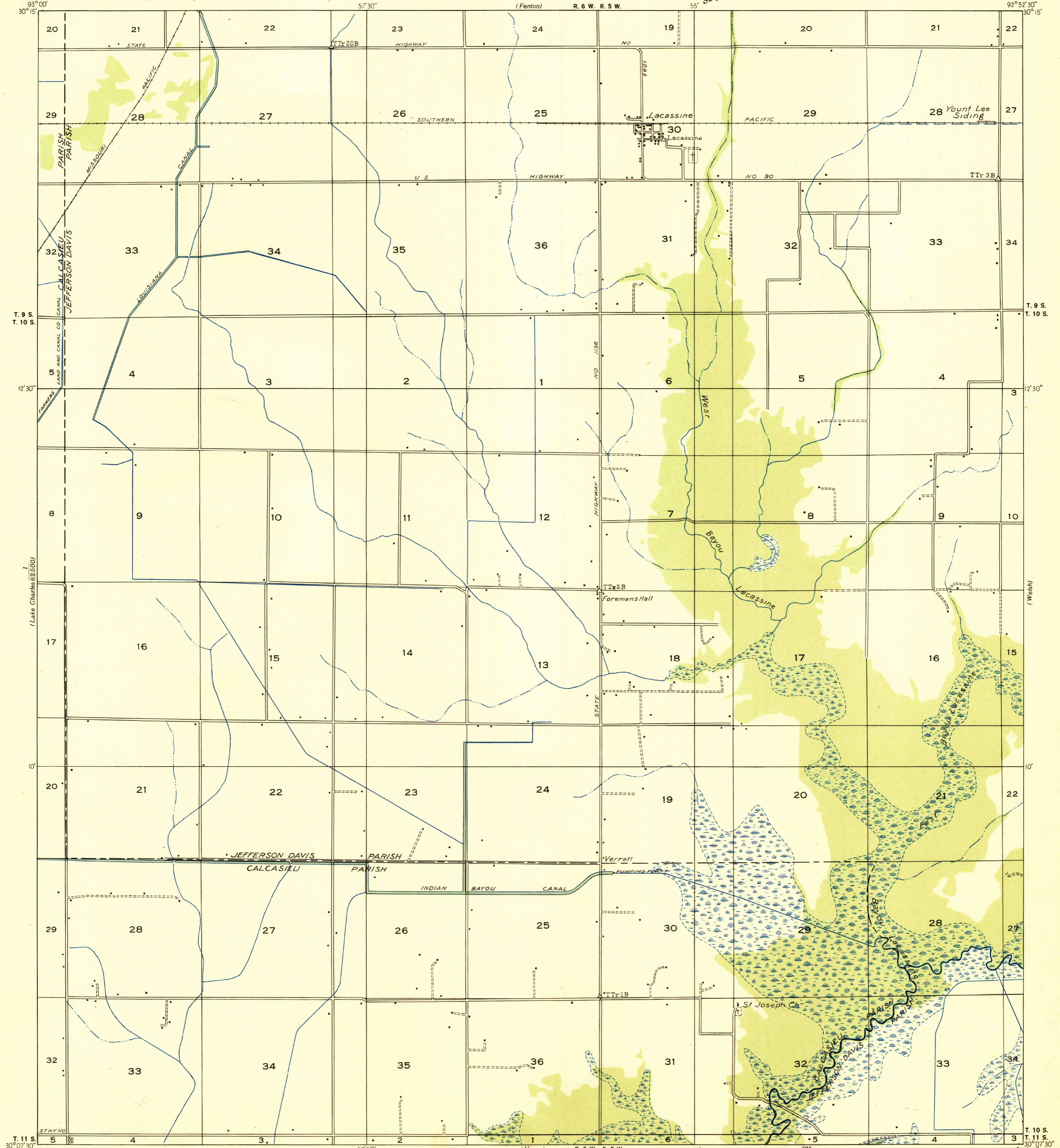
U. S. G. S.  
**FILE COPY**  
Inspection and Editing.

UNITED STATES  
DEPARTMENT OF THE INTERIOR  
GEOLOGICAL SURVEY


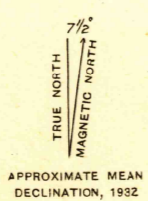
STATE OF LOUISIANA  
BOARD OF STATE ENGINEERS

LOUISIANA  
LACASSINE QUADRANGLE

Advance sheet.  
Subject to correction.



Glenn S. Smith, Division Engineer  
Compiled by U. S. Geological Survey after field examination  
of aerial photographs taken by Air Corps, U. S. Army  
Control by U. S. Geological Survey and U. S. Coast and Geodetic Survey  
Field examination in 1932



USGS  
Historical File  
Topographic Division

U. S. G. S.  
**FILE COPY**  
Inspection and Editing.

Polyconic projection. 1927 North American datum  
Land lines added from General Land Office  
records adjusted to natural features and control

- Township lines
- Section lines, adjustment indefinite
- Section lines, adjustment definite
- Grant lines, adjustment indefinite
- Grant lines, adjustment definite
- Ditches
- Shallow ditches

LACASSINE, LA.  
N 3007.5-W 9252.5/7.5