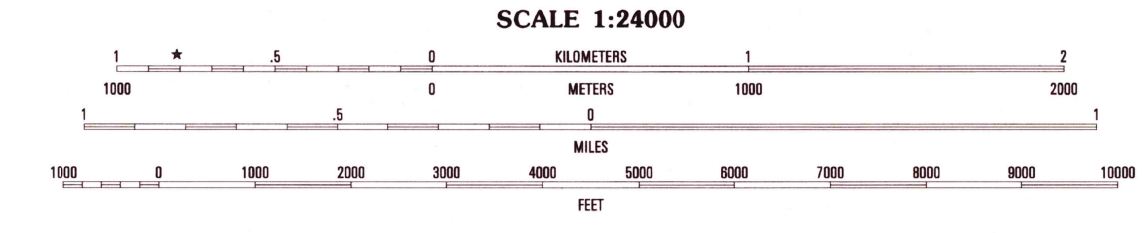
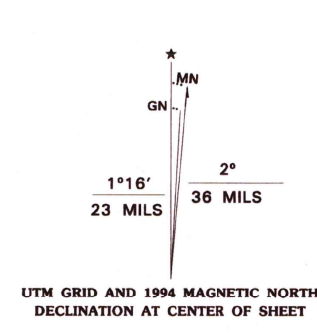


Produced by the United States Geological Survey
in cooperation with State of Louisiana agencies
Control by USGS and NOS/NOAA
Planimetry by photogrammetric methods from aerial photographs
taken 1963. Topography by planimetric surveys 1964. Revised from
aerial photographs taken 1989. Field checked 1992. Map edited 1994
Universal Transverse Mercator projection
10,000-foot grid ticks: Louisiana coordinate system, south zone
1000-meter Universal Transverse Mercator grid ticks, zone 15, shown in blue
1927 North American Datum (NAD 27)
North American Datum of 1983 (NAD 83) is shown by dashed corner ticks
The values of the shift between NAD 27 and 83 for 7.5-minute
intersections are given in USGS Bulletin 1875
There may be private inholdings within the boundaries of
the National or State reservations shown on this map
Where omitted, land lines have not been established
This map covers an active subsidence area. Evaluate relief and
elevation information based on recent sources



CONTOUR INTERVAL 5 FEET
NATIONAL GEODETIC VERTICAL DATUM OF 1929

THIS MAP COMPLIES WITH NATIONAL MAP ACCURACY STANDARDS
FOR SALE BY U.S. GEOLOGICAL SURVEY, DENVER, COLORADO 80225, OR RESTON, VIRGINIA 22092
AND LOUISIANA DEPARTMENT OF TRANSPORTATION AND DEVELOPMENT, BATON ROUGE, LOUISIANA 70804
A FOLDER DESCRIBING TOPOGRAPHIC MAPS AND SYMBOLS IS AVAILABLE ON REQUEST



QUADRANGLE LOCATION

1	2	3	1 Bourg
2	3	4	2 Larose
3	4	5	3 Cut Off
4	5	6	4 Montegut
5	6	7	5 Golden Meadow
6	7	8	6 Lake Tenfour
7	8		7 Lake Felicity
8			8 Bay Courant


ROAD CLASSIFICATION

Primary highway
hard surface
Secondary highway
hard surface

Light-duty road, hard or
improved surface

Unimproved road

Interstate Route U.S. Route State Route



LAKE BULLY CAMP, LA.
29090-D4-TF-024
1994
DMA 7942 IV NW-SERIES V885