

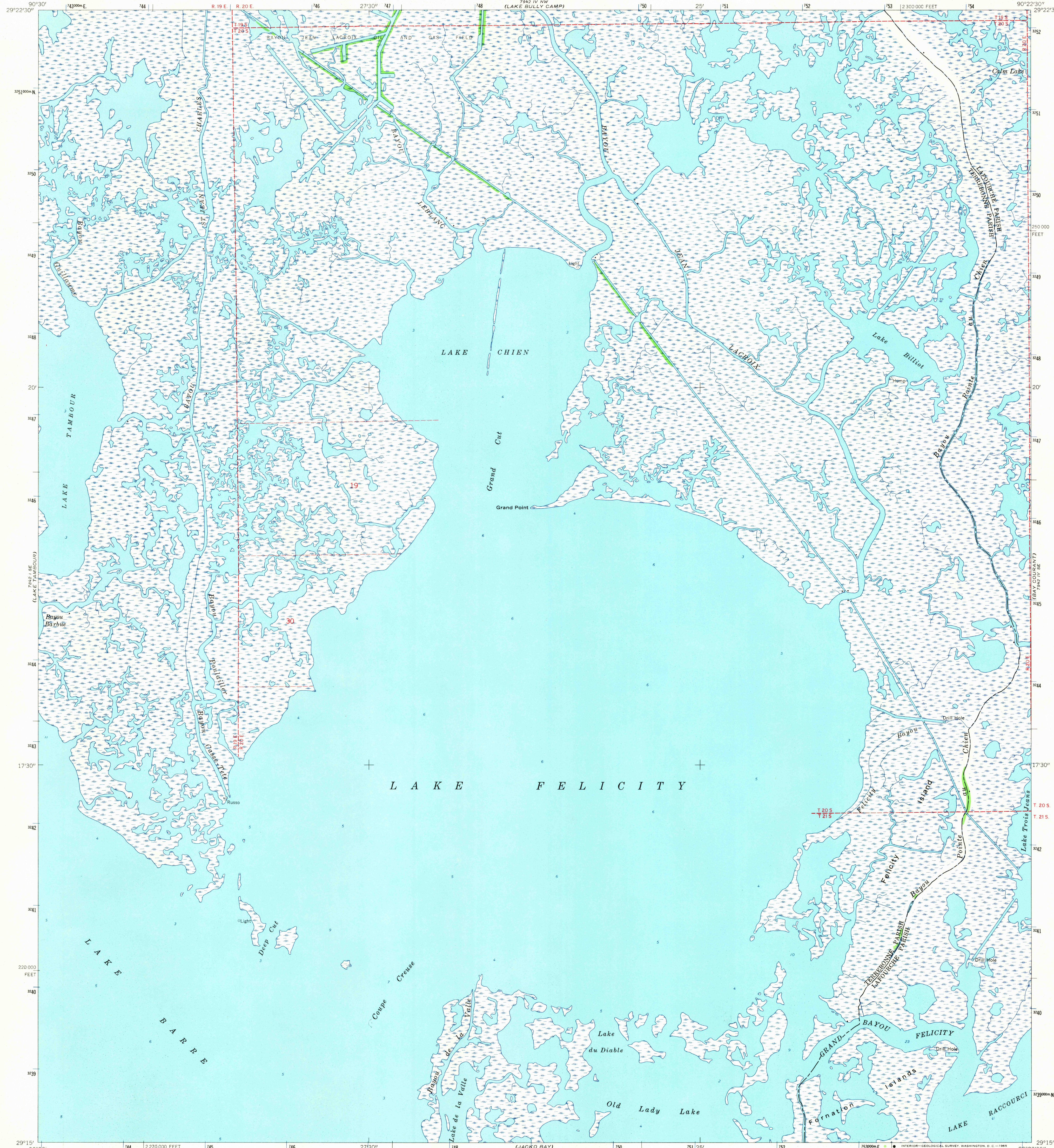
7942 IV NW
(MONTGOMERY)

7942 IV NE
(GOLDEN MEADOW)

UNITED STATES
DEPARTMENT OF THE INTERIOR
GEOLOGICAL SURVEY

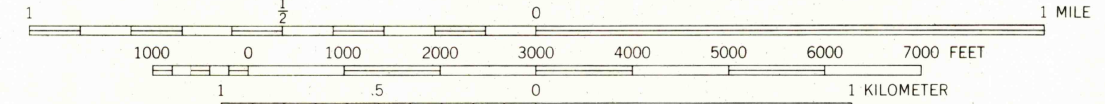
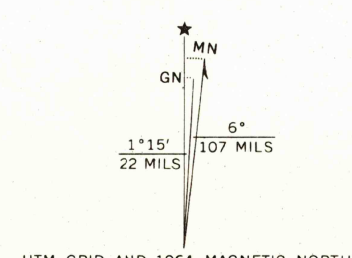
STATE OF LOUISIANA
DEPARTMENT OF PUBLIC WORKS
BATON ROUGE
(LAKE BULLY CAMP)

LAKE FELICITY QUADRANGLE
LOUISIANA
7.5 MINUTE SERIES (TOPOGRAPHIC)
SW/4 LAKE FELICITY 15' QUADRANGLE



Mapped, edited, and published by the Geological Survey

Control by USGS and USC&GS
Planimetry by photogrammetric methods from aerial photographs taken 1963. Topography by planetable surveys 1963-64
Selected hydrographic data compiled from USC&GS Charts 1050 (1962) and 1274 (1963). This information is not intended for navigational purposes
Polyconic projection. 1927 North American datum
10,000-foot grid based on Louisiana coordinate system, south zone
1000-meter Universal Transverse Mercator grid ticks, zone 15, shown in blue
Where omitted, land lines have not been established or are not shown because of insufficient data



THIS MAP COMPLIES WITH NATIONAL MAP ACCURACY STANDARDS
FOR SALE BY U. S. GEOLOGICAL SURVEY, DENVER 25, COLORADO OR WASHINGTON 25, D. C.
AND BY THE STATE OF LOUISIANA, DEPARTMENT OF PUBLIC WORKS, BATON ROUGE 4, LOUISIANA
A FOLDER DESCRIBING TOPOGRAPHIC MAPS AND SYMBOLS IS AVAILABLE ON REQUEST

USGS
Historical File
Topographic Division



U.S.G.S.
FILE COPY
TOPOGRAPHIC DIVISION

ROAD CLASSIFICATION
No roads or trails in this area

LAKE FELICITY, LA.
SW/4 LAKE FELICITY 15' QUADRANGLE
N2915-W9022.5/7.5

1964
AMS 7942 IV SW-SERIES W885

SEP 8 1965

2705