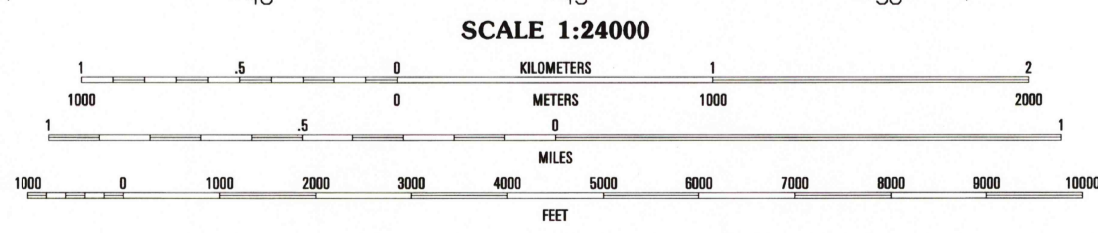
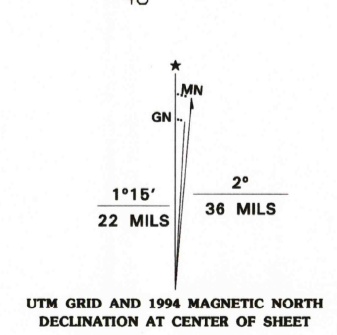
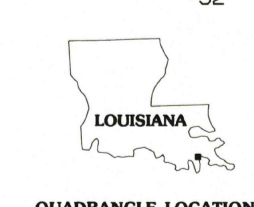


Produced by the United States Geological Survey  
in cooperation with State of Louisiana agencies  
Control by USGS and NOS/NOAA  
Planimetry by photogrammetric methods from aerial photographs  
taken 1963. Topography by planimetric surveys 1963. Revised from  
aerial photographs taken 1989-90. Field checked 1992. Map edited 1994  
Universal Transverse Mercator projection  
10,000-foot grid ticks: Louisiana coordinate system, south zone  
1000-meter Universal Transverse Mercator grid ticks, zone 15, shown in blue  
1927 North American Datum (NAD 27)  
North American Datum of 1983 (NAD 83) is shown by dashed corner ticks  
The values of the shift between NAD 27 and NAD 83 for 7.5-minute  
intersections are given in USGS Bulletin 1875  
Where omitted, land lines have not been established or are not shown  
because of insufficient data  
All or part of this quadrangle lies within a subsidence area



ENTIRE AREA BELOW 5 FEET  
NATIONAL GEODETIC VERTICAL DATUM OF 1929


THIS MAP COMPLIES WITH NATIONAL MAP ACCURACY STANDARDS  
FOR SALE BY U.S. GEOLOGICAL SURVEY, DENVER, COLORADO 80225, OR RESTON, VIRGINIA 22092  
AND LOUISIANA DEPARTMENT OF TRANSPORTATION AND DEVELOPMENT, BATON ROUGE, LOUISIANA 70804  
A FOLDER DESCRIBING TOPOGRAPHIC MAPS AND SYMBOLS IS AVAILABLE ON REQUEST



QUADRANGLE LOCATION

1	2	3	1 Montegut
4	5	6	2 Lake Bully Camp
7	8	7	3 Golden Meadow
		8	4 Lake Tambour
			5 Bay Courant
			6 Lake La Grasse
			7 Jacke Bay
			8 Pelican Pass

ADJOINING 7.5' QUADRANGLE NAMES



ROAD CLASSIFICATION  
No roads or trails in this area

LAKE FELICITY, LA.  
29090-C4-TF-024  
1994  
DMA 7942 IV SW-SERIES V885