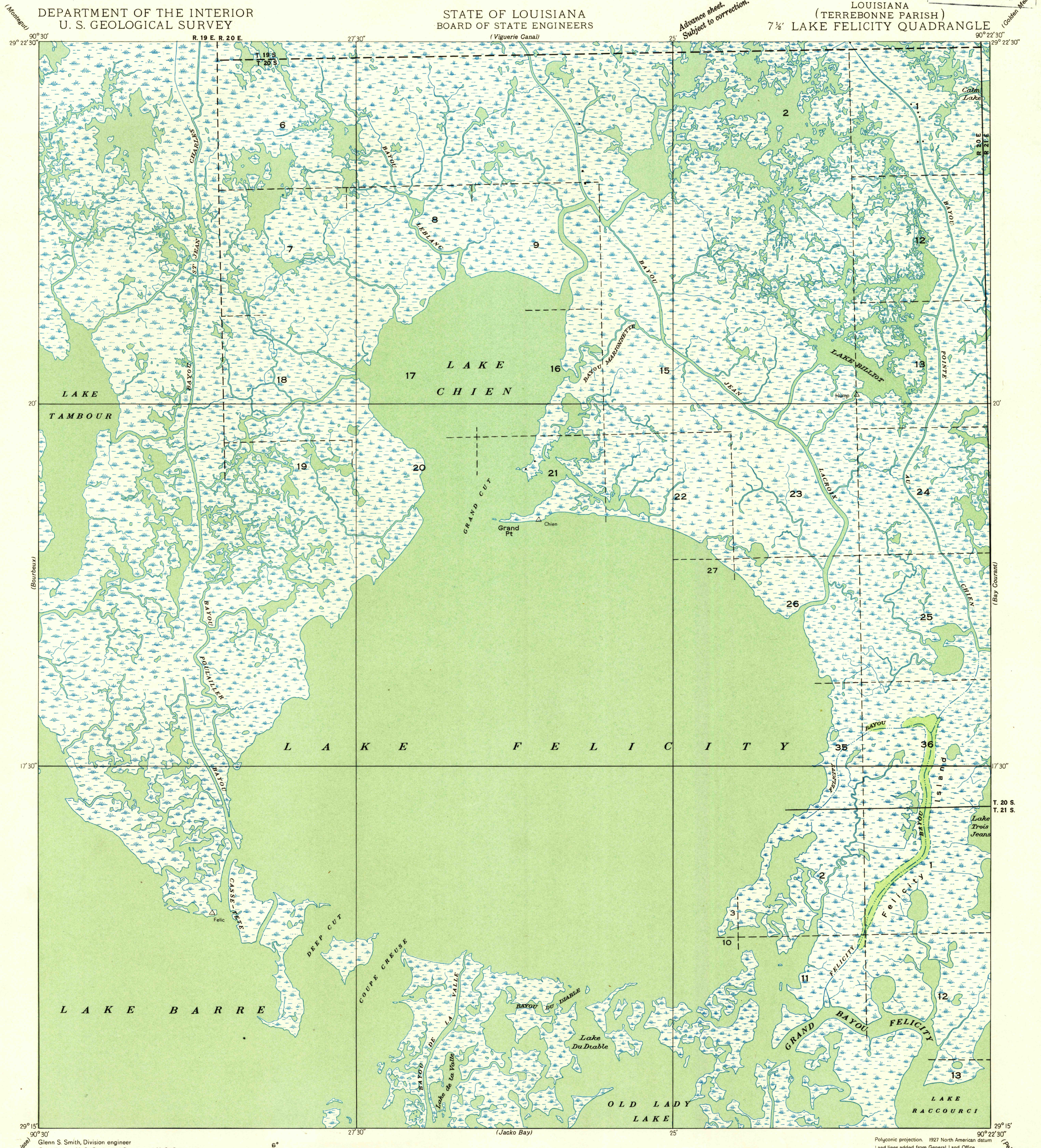

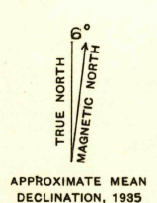


Advance sheet.  
Subject to correction.



Glenn S. Smith, Division engineer  
Compiled by U. S. Geological Survey and U. S. Coast and Geodetic Survey from aerial photographs taken by Air Corps, U. S. Army  
Control by U. S. Coast and Geodetic Survey  
Field examination by U. S. Geological Survey in 1935



USGS  
Historical File  
Topographic Division

Polyconic projection, 1927 North American datum  
Land lines added from General Land Office records adjusted to natural features and control  
Township lines  
Township lines, adjustment indefinite  
Section lines  
Section lines, adjustment indefinite  
Grant lines  
Grant lines, adjustment indefinite  
Ditches  
Shallow ditches