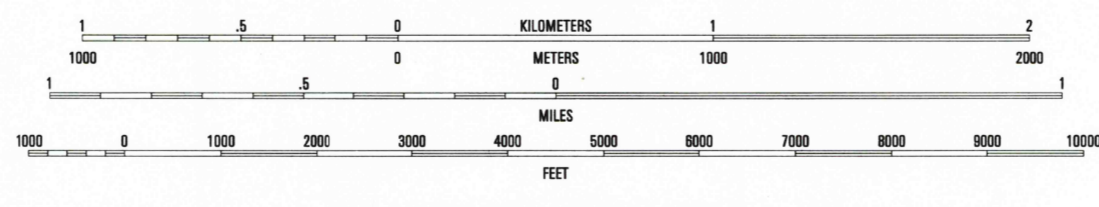
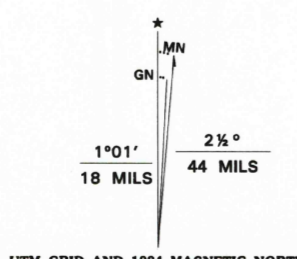


Produced by the United States Geological Survey  
in cooperation with State of Louisiana agencies  
Control by USGS and NOS/NOAA

Planimetry by photogrammetric methods from aerial photographs  
taken 1963. Topography by planimetric surveys 1964. Revised from  
aerial photographs taken 1990. Field checked 1993. Map edited 1994

Universal Transverse Mercator projection  
10,000-foot grid ticks: Louisiana coordinate system, south zone  
1927 North American Datum (NAD 27)  
North American Datum of 1983 (NAD 83) is shown by dashed corner ticks  
The values of the shift between NAD 27 and NAD 83 for 7.5-minute  
intersections are given in USGS Bulletin 1875  
Where omitted, land lines have not been established or are not shown  
because of insufficient data  
This map covers an active subsidence area. Evaluate relief and  
elevation information based on recent sources



ENTIRE AREA BELOW 5 FEET  
NATIONAL GEODETIC VERTICAL DATUM OF 1929


THIS MAP COMPLIES WITH NATIONAL MAP ACCURACY STANDARDS  
FOR SALE BY U.S. GEOLOGICAL SURVEY, DENVER, COLORADO 80225, OR RESTON, VIRGINIA 22092  
AND LOUISIANA DEPARTMENT OF TRANSPORTATION AND DEVELOPMENT, BATON ROUGE, LOUISIANA 70804  
A FOLDER DESCRIBING TOPOGRAPHIC MAPS AND SYMBOLS IS AVAILABLE ON REQUEST



QUADRANGLE LOCATION

1	2	3	1 Canero Bayou
4	5	4 Lake Theriot	
6	7	5 Bayou Sauvage	
	8	6 East Bayou Du Large	
		7 Grand Bayou Du Large	
		8 Dog Lake	

ADJOINING 7.5' QUADRANGLE NAMES



LAKE MECHANT, LA.  
29090-C8-TF-024

1994

DMA 7842 IV SW - SERIES V885