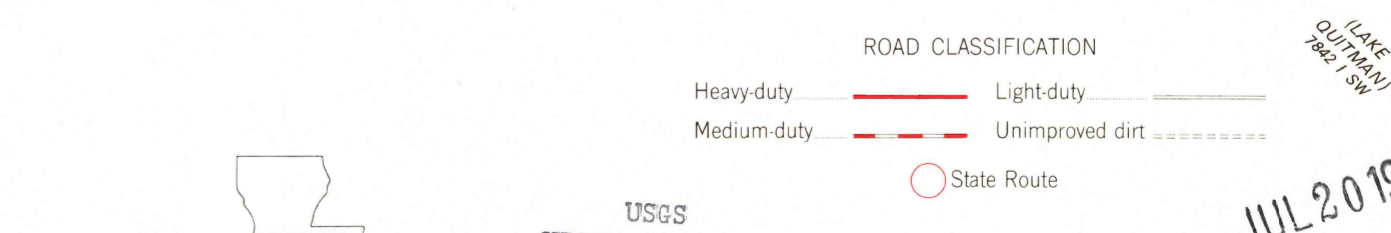
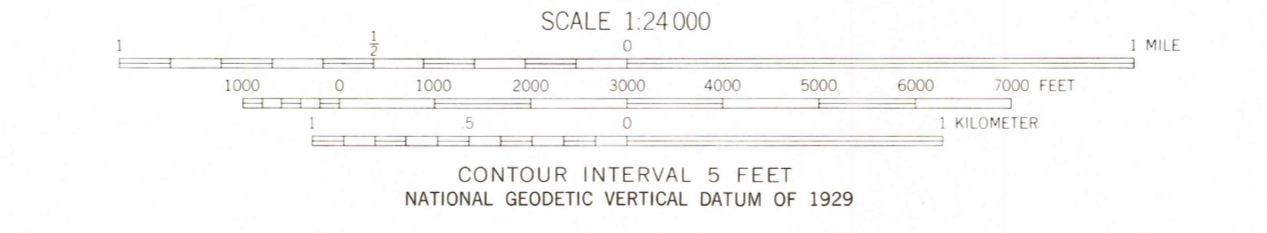
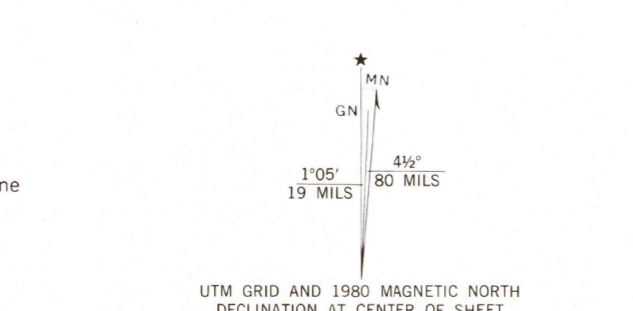


Mapped, edited, and published by the Geological Survey  
Control by USGS and USC&GS  
Planimetry by photogrammetric methods from aerial photographs taken 1963. Topography by planetable surveys 1964  
Polyconic projection. 1927 North American datum  
10,000-foot grid based on Louisiana coordinate system, south zone  
1000-meter Universal Transverse Mercator grid ticks,  
zone 15, shown in blue  
Where omitted, land lines have not been established  
or are not shown because of insufficient data  
To place on the predicted North American Datum 1983  
move the projection lines 20 meters south and  
10 meters east as shown by dashed corner ticks  
All or part of this quadrangle lies within a subsidence area



THIS MAP COMPLIES WITH NATIONAL MAP ACCURACY STANDARDS  
FOR SALE BY U. S. GEOLOGICAL SURVEY, DENVER, COLORADO 80225, OR RESTON, VIRGINIA 22092  
AND STATE OF LOUISIANA, DEPARTMENT OF PUBLIC WORKS, BATON ROUGE, LOUISIANA 70804  
A FOLDER DESCRIBING TOPOGRAPHIC MAPS AND SYMBOLS IS AVAILABLE ON REQUEST

Revisions shown in purple and woodland compiled from aerial photographs taken 1978. Map edited 1980  
This information not field checked  
JUL 20 1981  
2010  
LAKE THERIOT, LA.  
NE/4 BAYOU DU LARGE 15' QUADRANGLE  
N2922.5—W9045/7.5  
1964  
PHOTOREVISED 1980  
DMA 7842 IV NE—SERIES V885