

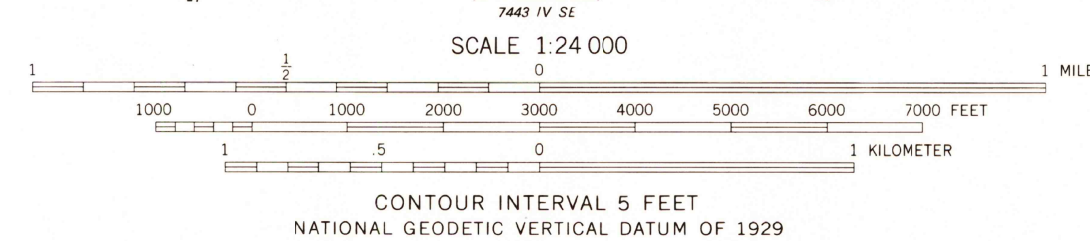
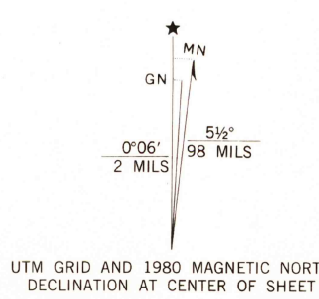


Mapped, edited, and published by the Geological Survey

Control by USGS and NOS/NOAA
Orthophotomap prepared from high-altitude aerial photograph taken November 15, 1974. Topography by planetable surveys 1978
Map edited 1980. Supersedes Latania Lake map dated 1934

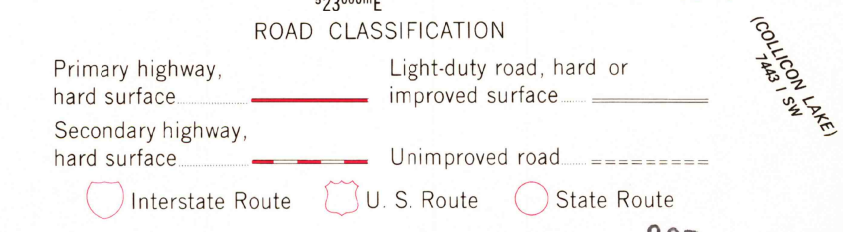
Projection and 10,000-foot grid ticks: Louisiana coordinate system, south zone (Lambert conformal conic)
1000-meter Universal Transverse Mercator grid, zone 15
1927 North American Datum
To place on the predicted North American Datum 1983 move the projection lines 19 meters south and 15 meters east as shown by dashed corner ticks

All or part of this quadrangle lies within a subsidence area. There may be private inholdings within the boundaries of the National or State reservations shown on this map



THIS MAP COMPLIES WITH NATIONAL MAP ACCURACY STANDARDS
FOR SALE BY U. S. GEOLOGICAL SURVEY, DENVER, COLORADO 80225, OR RESTON, VIRGINIA 22092
AND STATE OF LOUISIANA, DEPARTMENT OF PUBLIC WORKS, BATON ROUGE, LOUISIANA 70804
A FOLDER DESCRIBING TOPOGRAPHIC MAPS AND SYMBOLS IS AVAILABLE ON REQUEST

Dotted land lines established by private survey
Where omitted, land lines have not been established or are not shown because of insufficient data



USGS
Historical File
Topographic Division

LATANIA LAKE, LA.
NE/4 GRAND LAKE WEST 15' QUADRANGLE
N2952.5-W9245/7.5

1980
DMA 7443 IV NE-SERIES V8850

OCT 23 1990
223