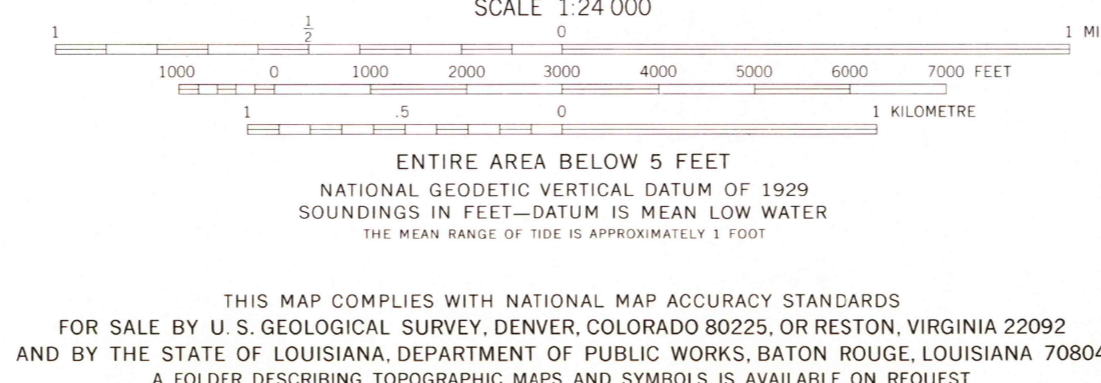
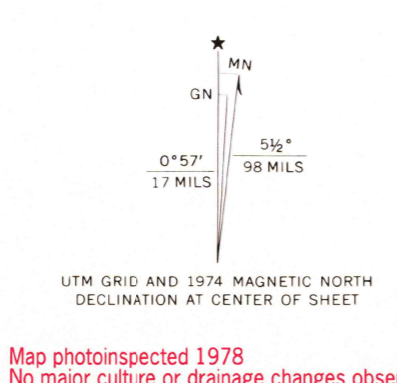

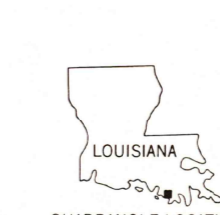




Mapped, edited, and published by the Geological Survey
Control by USGS and NOS/NOAA
Orthophotomap prepared from high-altitude aerial photographs taken January 19, 1973. Topography by planetable surveys 1974
Selected hydrographic data compiled from USC&GS Chart 1050 (1971)
This information is not intended for navigational purposes
Projection and 10,000-foot grid ticks: Louisiana coordinate system, south zone (Lambert conformal conic)
1000-metre Universal Transverse Mercator grid ticks, zone 15, shown in blue. 1927 North American datum
All or part of this quadrangle lies within a subsidence area
Dotted land lines established by private survey



THIS MAP COMPLIES WITH NATIONAL MAP ACCURACY STANDARDS
FOR SALE BY U. S. GEOLOGICAL SURVEY, DENVER, COLORADO 80225, OR RESTON, VIRGINIA 22092
AND BY THE STATE OF LOUISIANA, DEPARTMENT OF PUBLIC WORKS, BATON ROUGE, LOUISIANA 70804
A FOLDER DESCRIBING TOPOGRAPHIC MAPS AND SYMBOLS IS AVAILABLE ON REQUEST



ROAD CLASSIFICATION
No roads or trails in this area

LOST LAKE, LA.
SE/4 LOST LAKE 15' QUADRANGLE
N2915—W9100/7.5

1974
PHOTOINSPECTED 1978
MS 7742.1 SE—SERIES V8890

7742.1 NW (PLUM BEAUVOIS)
7742.1 NE (CARENCRO BAYOU)
7742.1 SW (FOURLEAGUE BAY)
7742.1 SE (OYSTER BAYOU)

7742.1 NW (LAKE PENCHANT)
7742.1 SE (LAKE MECHANT)