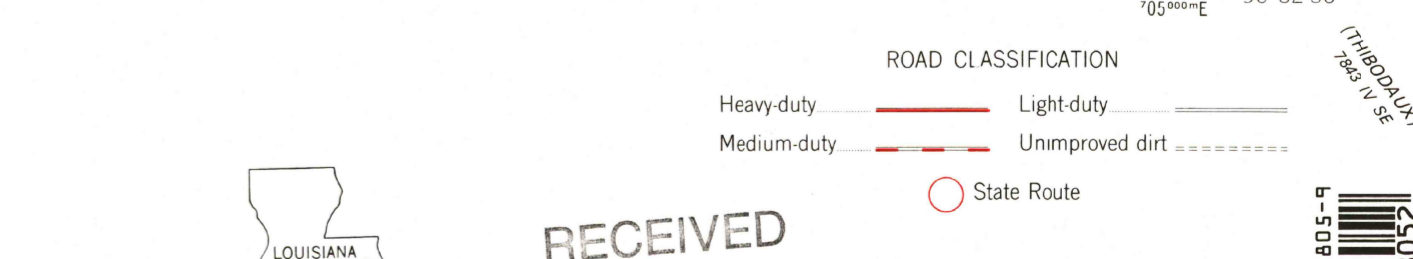

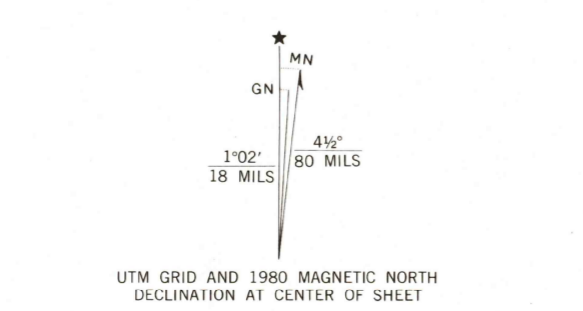


Mapped, edited, and published by the Geological Survey
Control by USGS and USC&GS
Planimetry by photogrammetric methods from aerial photographs taken 1961. Topography by planimetric surveys 1938. Revised 1962.
Polyconic projection. 1927 North American datum 10,000-foot grid based on Louisiana coordinate system, south zone 1000-meter Universal Transverse Mercator grid ticks, zone 15, shown in blue.
To place on the predicted North American Datum 1983 move the projection lines 19 meters south and 10 meters east as shown by dashed corner ticks.
All or part of this quadrangle lies within a subsidence area.
Revisions shown in purple and woodland compiled from aerial photographs taken 1978. Map edited 1980.
This information not field checked.



THIS MAP COMPLIES WITH NATIONAL MAP ACCURACY STANDARDS
FOR SALE BY U. S. GEOLOGICAL SURVEY, DENVER, COLORADO 80225, OR RESTON, VIRGINIA 22092
AND STATE OF LOUISIANA, DEPARTMENT OF PUBLIC WORKS, BATON ROUGE, LOUISIANA 70804
A FOLDER DESCRIBING TOPOGRAPHIC MAPS AND SYMBOLS IS AVAILABLE ON REQUEST



RECEIVED
JAN 31 1999
USGS NMD
HISTORICAL MAP ARCHIVES

MADEWOOD, LA.
NW/4 THIBODAUX 18' QUADRANGLE
N 2952.5 - W 9052.5/7.5
1962
PHOTOREVISED 1980
DMA 7843 IV NW - SERIES V885

