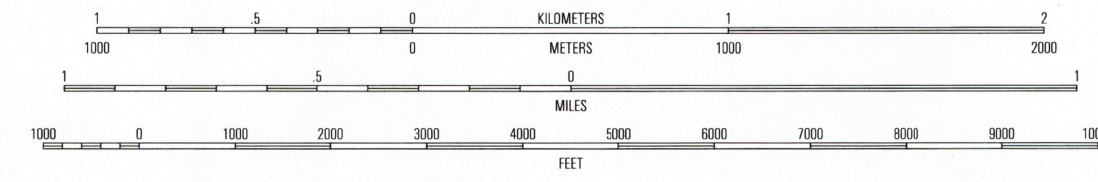
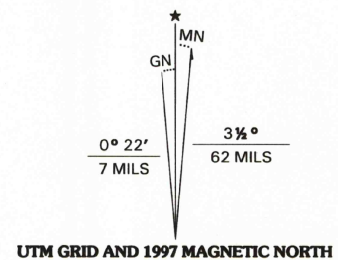


Produced by the United States Geological Survey in cooperation with the State of Louisiana agencies. Compiled by photogrammetric methods from imagery dated 1974. Field checked 1975. Revised from imagery dated 1994. PLSS and survey control current as of 1975. Map edited 1996. Contours not revised.

North American Datum of 1983 (NAD 83). Projection and 1000-meter grid: Universal Transverse Mercator, zone 15 10 000-foot ticks: Louisiana Coordinate System of 1983 (north zone). North American Datum of 1927 (NAD 27) is shown by dashed corner ticks. The values of the shift between NAD 83 and NAD 27 for 7.5-minute intersections are obtainable from National Geodetic Survey NADCON software.



CONTOUR INTERVAL 10 FEET
NATIONAL GEODETIC DATUM OF 1929




QUADRANGLE LOCATION

1	2	3	1 Clover
			2 Holly
			3 Clear Lake
			4 Grand Cane
4			5 Bayou Pierre Lake
			6 Hunter
			7 Trenton
			8 Pelican

ROAD CLASSIFICATION

Primary highway hard surface	Light-duty road, hard or improved surface
Secondary highway hard surface	Unimproved road

Interstate Route U.S. Route State Route



MANSFIELD, LA
32093-A6-TF-024

1994

DMA 7248 II SW-SERIES V885

THIS MAP COMPLIES WITH NATIONAL MAP ACCURACY STANDARDS
FOR SALE BY U.S. GEOLOGICAL SURVEY, DENVER, COLORADO 80225, OR RESTON, VIRGINIA 22092
AND LOUISIANA DEPARTMENT OF TRANSPORTATION AND DEVELOPMENT, BATON ROUGE, LOUISIANA 70804
A FOLDER DESCRIBING TOPOGRAPHIC MAPS AND SYMBOLS IS AVAILABLE ON REQUEST

