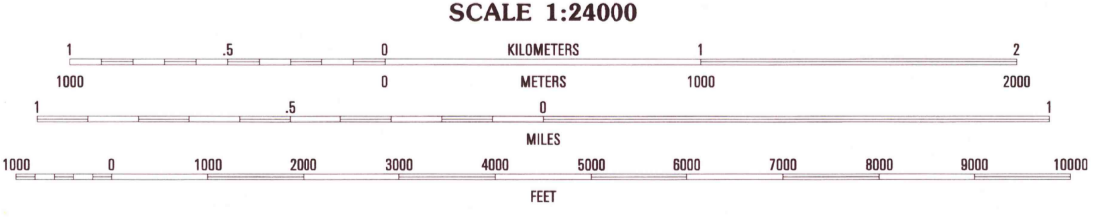
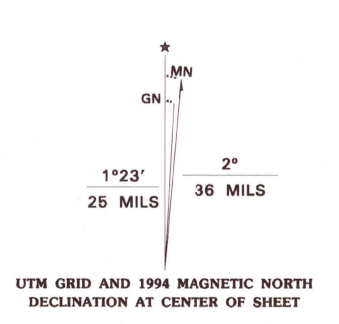


Produced by the United States Geological Survey in cooperation with State of Louisiana agencies  
Control by USGS and NOS/NOAA  
Planimetry by photogrammetric methods from aerial photographs taken 1952 and 1956. Topography by planimetric surveys 1953. Revised from aerial photographs taken 1989. Field checked 1993. Map edited 1994  
Universal Transverse Mercator projection  
10,000-foot grid ticks; Louisiana coordinate system, south zone  
1000-meter Universal Transverse Mercator grid ticks, zone 15, shown in blue  
1927 North American Datum (NAD 27)  
North American Datum of 1983 (NAD 83) is shown by dashed corner ticks  
The values of the shift between NAD 27 and 83 for 7.5-minute intersections are given in USGS Bulletin 1875  
Where omitted, land lines have not been established  
This map covers an active subsidence area. Evaluate relief and elevation information based on recent sources




CONTOUR INTERVAL 5 FEET  
NATIONAL GEODETIC VERTICAL DATUM OF 1929

THIS MAP COMPLIES WITH NATIONAL MAP ACCURACY STANDARDS  
FOR SALE BY U.S. GEOLOGICAL SURVEY DENVER, COLORADO 80225, OR RESTON, VIRGINIA 22092  
AND LOUISIANA DEPARTMENT OF TRANSPORTATION AND DEVELOPMENT, BATON ROUGE, LOUISIANA 70804  
A FOLDER DESCRIBING TOPOGRAPHIC MAPS AND SYMBOLS IS AVAILABLE ON REQUEST



1	2	3	Golden Meadow
4	5	6	Bay Courant
7	8	9	Leeville
10	11	12	Leeville

ROAD CLASSIFICATION  
 Primary highway: solid red line  
 Secondary highway: dashed red line  
 Light-duty road, hard or improved surface: solid black line  
 Unimproved road: dashed black line  
 Interstate Route: shield symbol  
 U.S. Route: square symbol  
 State Route: circle symbol



MINK BAYOU, LA.  
29090-C2-TF-024  
1994  
DMA 7942 1 SW - SERIES V885