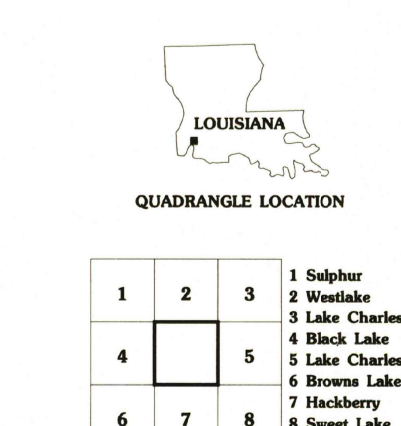
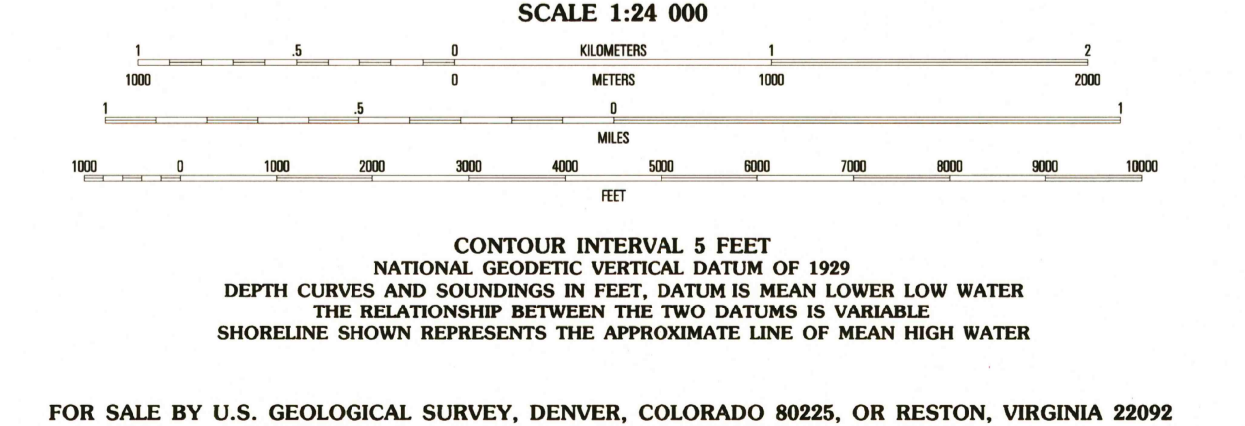
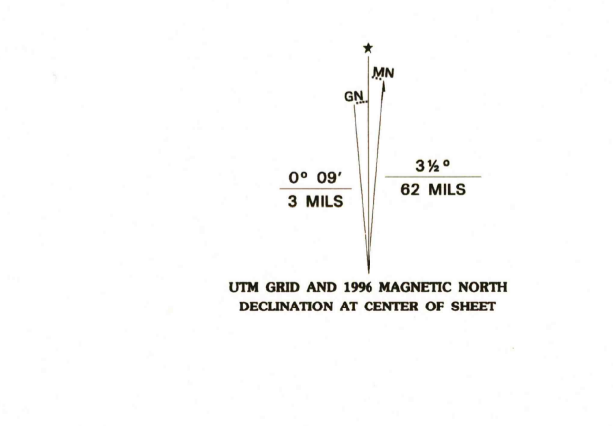


Produced by the United States Geological Survey in cooperation with State of Louisiana agencies
Planimetry by photogrammetric methods from imagery dated 1951
Topography by planimetric surveys 1954-55. Revised from imagery dated 1994. PLSS and survey control current as of 1954-55
Map edited 1996. Contours not revised. Contours that conflict with revised planimetry are dashed.
Selected hydrographic data compiled from NOS Chart 1051 and 884
This information is not intended for navigational purposes.
North American Datum of 1983 (NAD 83). Projection and blue 1000-meter ticks: Universal Transverse Mercator, zone 15
10 000-foot ticks: Louisiana Coordinate System of 1983 (north zone)
North American Datum of 1927 (NAD 27) is shown by dashed corner ticks. The values of the shift between NAD 83 and NAD 27 for 7.5-minute intersections are obtainable from National Geodetic Survey NADCON software
Where omitted, land lines have not been established
This map covers a subsidence area. Evaluate relief and elevation information based on recent sources.



ROAD CLASSIFICATION

- Primary highway
- hard surface
- Secondary highway
- hard surface
- Light-duty road, hard or improved surface
- Unimproved road
- Interstate Route
- U.S. Route
- State Route

CONTOUR INTERVAL 5 FEET
NATIONAL GEODETIC VERTICAL DATUM OF 1929
DEPTH CURVES AND SOUNDINGS IN FEET, DATUM IS MEAN LOWER LOW WATER
THE RELATIONSHIP BETWEEN THE TWO DATUMS IS VARIABLE
SHORELINE SHOWN REPRESENTS THE APPROXIMATE LINE OF MEAN HIGH WATER

FOR SALE BY U.S. GEOLOGICAL SURVEY, DENVER, COLORADO 80225, OR RESTON, VIRGINIA 22092
AND LOUISIANA DEPARTMENT OF TRANSPORTATION AND DEVELOPMENT, BATON ROUGE, LOUISIANA 70804
A FOLDER DESCRIBING TOPOGRAPHIC MAPS AND SYMBOLS IS AVAILABLE ON REQUEST

ADJOINING 7.5' QUADRANGLE NAMES

1	2	3	1 Sulphur
2	3	4	2 Westlake
3	4	5	3 Lake Charles
4	5	6	4 Black Lake
5	6	7	5 Lake Charles SW
6	7	8	6 Brown Lake
7	8		7 Hackberry
8			8 Sweet Lake

USGS NHD HISTORICAL MAP ARCHIVES
OCT 31 1996
REC'D FILE COPY

MOSS LAKE, LA
30093-A3-TF-024
1994
DMA 7344 III SE-SERIES V885

ISBN 0-407-65721-9
9 780607 185721