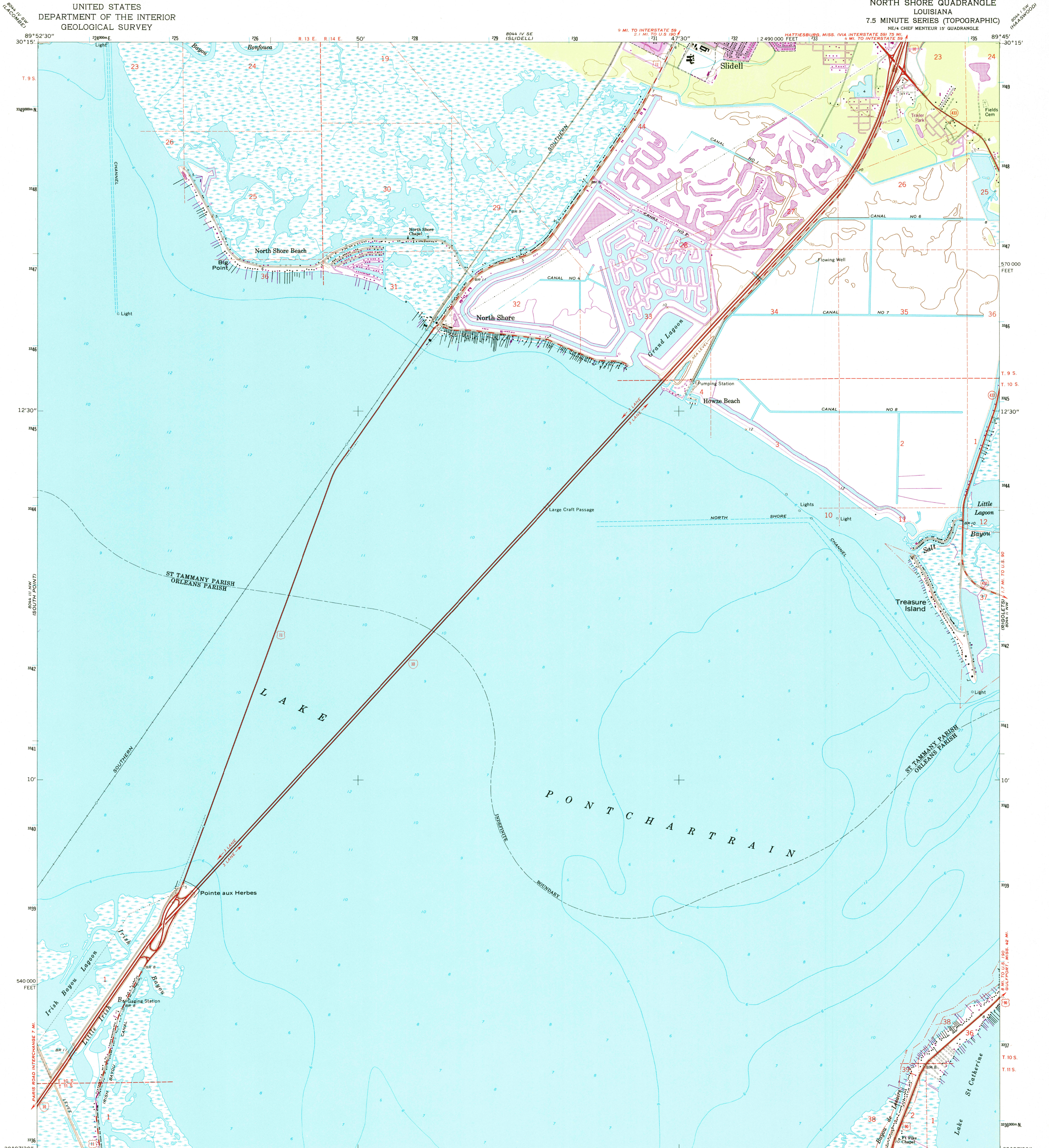


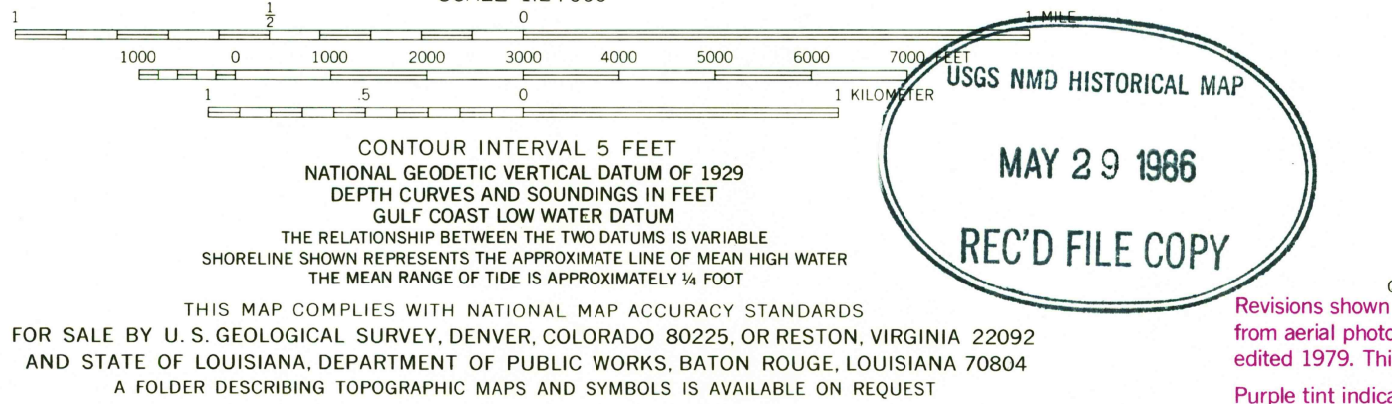
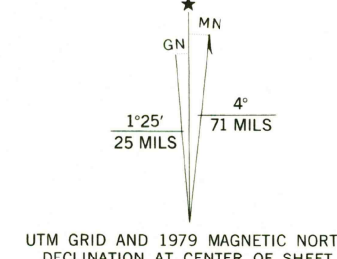
UNITED STATES
DEPARTMENT OF THE INTERIOR
GEOLOGICAL SURVEY

NORTH SHORE QUADRANGLE
LOUISIANA
7.5 MINUTE SERIES (TOPOGRAPHIC)



Mapped, edited, and published by the Geological Survey
Control by USGS and USC&GS
Planimetry by photogrammetric methods from aerial photographs taken 1965. Topography by planetable surveys 1967
Supersedes map dated 1935-51
Selected hydrographic data compiled from USC&GS Charts 1268 (1965) and 878 (1966). This information is not intended for navigational purposes
Polyconic projection. 1927 North American datum
10,000-foot grid based on Louisiana coordinate system, south zone
1000-meter Universal Transverse Mercator grid ticks, zone 16, shown in blue
Where omitted, land lines have not been established
All or part of this quadrangle lies within a subsidence area
City of New Orleans and Orleans Parish are coextensive

To place on the predicted North American Datum 1983
move the projection lines 18 meters south and
7 meters east as shown by dashed corner ticks



USGS NMD HISTORICAL MAP
MAY 29 1986
REC'D FILE COPY



Revisions shown in purple and woodland compiled from aerial photographs taken 1972 and 1978. Map edited 1979. This information not field checked
Purple tint indicates extension of urban area

ROAD CLASSIFICATION
Heavy-duty ——— Light-duty ———
Medium-duty ——— Unimproved dirt ———
Interstate Route ——— U.S. Route ——— State Route ———

NORTH SHORE, LA.
NE/4 CHEF MENTEUR 15' QUADRANGLE
30089-07-TF-024

1967
PHOTOREVISED 1972 AND 1979
DMA 8044 III NE-SERIES V885