

(Springfield 1:62,500)

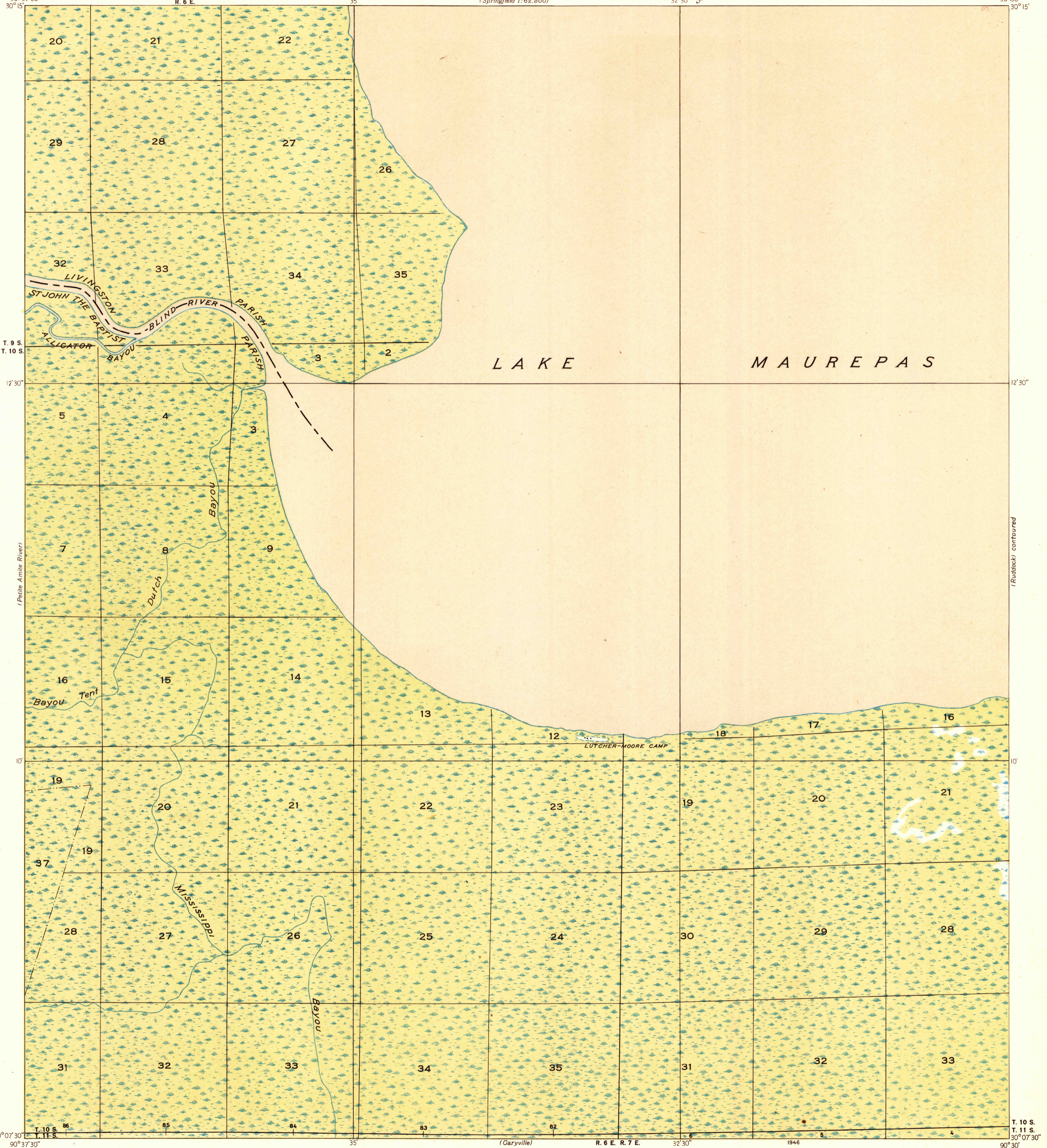
U.S.G.S. FILE COPY
Inspection and Publishing

UNITED STATES
DEPARTMENT OF THE INTERIOR
GEOLOGICAL SURVEY

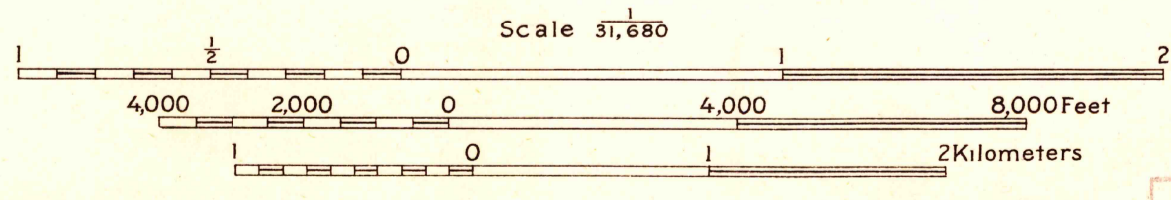
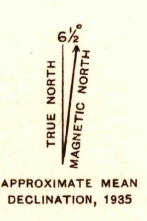
STATE OF LOUISIANA
BOARD OF STATE ENGINEERS
(Springfield 1:62,500)

LOUISIANA
NORTH OF GARYVILLE QUADRANGLE

(Ponchartraine 1:62,500)



Glenn S. Smith, Division engineer
Compiled by U. S. Geological Survey and U. S. Coast and Geodetic Survey from aerial photographs taken by Air Corps, U. S. Army Control by U. S. Coast and Geodetic Survey
Field examination by U. S. Geological Survey in 1935



USGS
Historical File
Topographic Division

- Polyconic projection, 1927 North American datum
- Land lines added from General Land Office records adjusted to natural features and control
- Township lines
- Township lines, adjustment indefinite
- Section lines
- Section lines, adjustment indefinite
- Grant lines
- Grant lines, adjustment indefinite
- Ditches
- Shallow ditches

U.S.G.S. FILE COPY
Inspection and Publishing

NORTH OF GARYVILLE, LA.

N 3007.5-W 9030/7.5

OCT 18 1946

605