

Produced by the United States Geological Survey

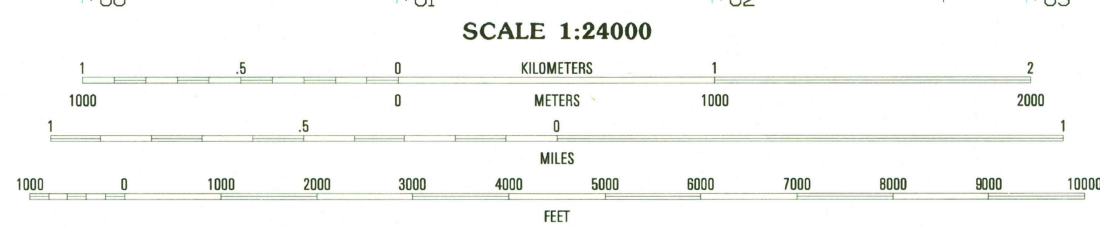
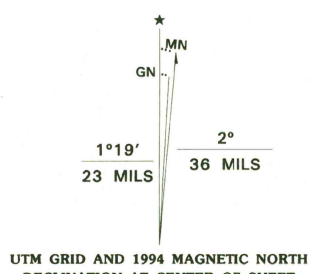
Control by USGS and NOS/NOAA

Planimetry by photogrammetric methods from aerial photographs taken 1952. Topography by planetable surveys 1953. Revised from aerial photographs taken 1989. Field checked 1993. Map edited 1994

North American Datum of 1927 (NAD 27). Projection and blue 1000-meter ticks: Universal Transverse Mercator, zone 15 10,000-foot ticks: Louisiana coordinate system, south zone

North American Datum of 1983 (NAD 83) is shown by dashed corner ticks. The values of the shift between NAD 27 and NAD 83 for 7.5-minute intersections are obtainable from National Geodetic Survey NADCON software

This map covers an active subsidence area. Evaluate relief and elevation information based on recent sources



ENTIRE AREA BELOW 3 FEET
NATIONAL GEODETIC VERTICAL DATUM OF 1929


THIS MAP COMPLIES WITH NATIONAL MAP ACCURACY STANDARDS
FOR SALE BY U.S. GEOLOGICAL SURVEY, DENVER, COLORADO 80225, OR RESTON, VIRGINIA 22092
AND LOUISIANA DEPARTMENT OF TRANSPORTATION AND DEVELOPMENT, BATON ROUGE, LOUISIANA 70804
A FOLDER DESCRIBING TOPOGRAPHIC MAPS AND SYMBOLS IS AVAILABLE ON REQUEST



QUADRANGLE LOCATION

1	2	3	1 Lake Felicity
4	5	6	2 Bay Courant
6	7	8	3 Mink Bayou
			4 Jacko Bay
			5 Levee
			6 Timballer Island
			7 Calumet Island
			8 Belle Pass

ADJOINING 7.5' QUADRANGLE NAMES



ROAD CLASSIFICATION
No roads or trails in this area

PELICAN PASS, LA.
29090-B3-TF-024
1994

DMA 7942 III NE-SERIES V885