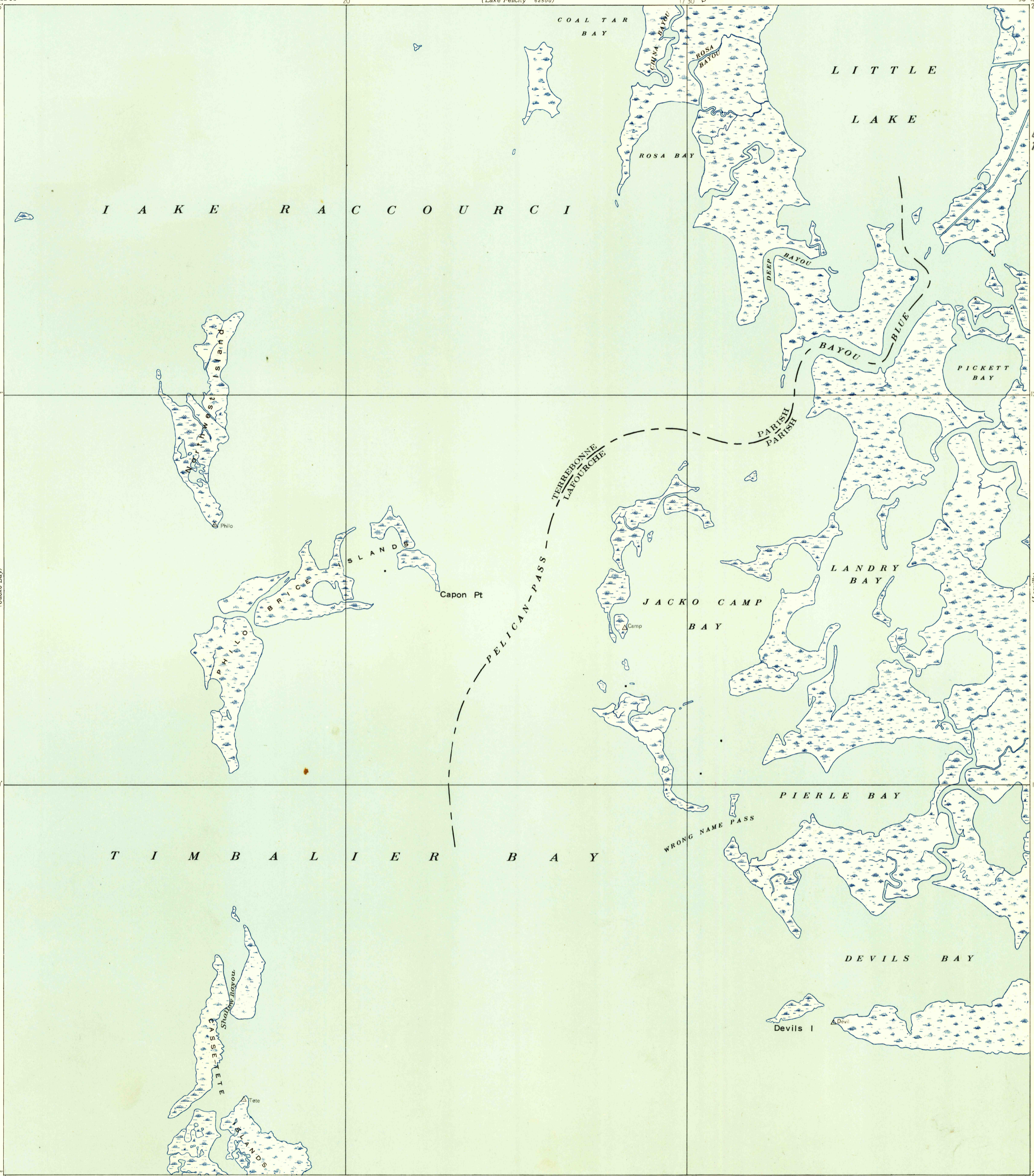


Advance sheet.  
Subject to correction.


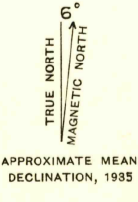
(Lake Felicity)  
2250a

(Mink Bayou)

U.S.G.S.  
FILE COPY  
TOPOGRAPHIC DIVISION



Glenn S. Smith, Division engineer  
Compiled by U. S. Geological Survey and U. S. Coast and  
Geodetic Survey from aerial photographs taken by Air Corps, U. S. Army  
Control by U. S. Coast and Geodetic Survey  
Field examination by U. S. Geological Survey in 1935



U.S.G.S.  
Historical File  
Topographic Division

U.S.G.S.  
FILE COPY  
TOPOGRAPHIC DIVISION

- Interior-Geological Survey, Washington, D. C. - 1954
- Polyconic projection. 1927 North American datum
- Land lines added from General Land Office records adjusted to natural features and control
- Township lines
- Section lines, adjustment indefinite
- Section lines, adjustment definite
- Grant lines
- Grant lines, adjustment indefinite
- Ditches
- Shallow ditches

PELICAN PASS, LA.  
N2907.5-W9015/75

SEP 10 1954

1060