
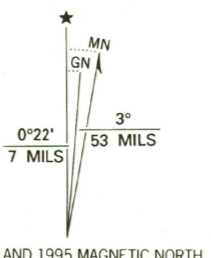



Produced by the United States Geological Survey  
Compiled by photogrammetric methods from imagery dated 1976  
Field checked 1978. Map edited 1982  
North American Datum of 1927 (NAD 27). Projection and  
10 000-foot ticks: Louisiana coordinate system, north zone  
(Lambert conformal conic)  
1000-meter Universal Transverse Mercator grid, zone 15  
North American Datum of 1983 (NAD 83) is shown by dashed  
corner ticks. The values of the shift between NAD 27 and NAD 83  
for 7.5-minute intersections are obtainable from National Geodetic  
Survey NADCON software  
There may be private inholdings within the boundaries of  
the National or State reservations shown on this map



SCALE 1:24 000  
CONTOUR INTERVAL 10 FEET  
NATIONAL GEODETIC VERTICAL DATUM OF 1929  
CONTOUR INTERVAL IN BAYOU D'ARBONNE LAKE 20 FEET

THIS MAP COMPLIES WITH NATIONAL MAP ACCURACY STANDARDS  
FOR SALE BY U.S. GEOLOGICAL SURVEY, DENVER, COLORADO 80225, OR RESTON, VIRGINIA 22092  
AND LOUISIANA DEPARTMENT OF TRANSPORTATION AND DEVELOPMENT, BATON ROUGE, LOUISIANA 70804  
A FOLDER DESCRIBING TOPOGRAPHIC MAPS AND SYMBOLS IS AVAILABLE ON REQUEST

ROAD CLASSIFICATION  
Primary highway, hard surface  
Secondary highway, hard surface  
Light-duty road, hard or improved surface  
Unimproved road  
Interstate Route  
U. S. Route  
State Route



POINT, LA  
32092-F3-TF-024  
1994  
DMA 7549 III NE-SERIES V885

Revisions shown in purple compiled in cooperation with  
State of Louisiana agencies from imagery dated 1994  
and other sources. Map edited 1995  
Information shown in purple may not meet USGS content  
standards and may conflict with previously mapped contours

