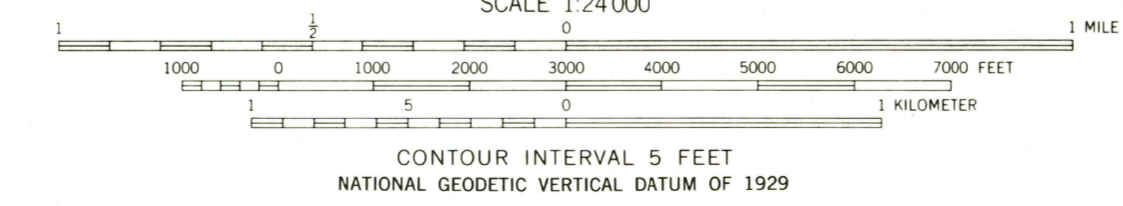
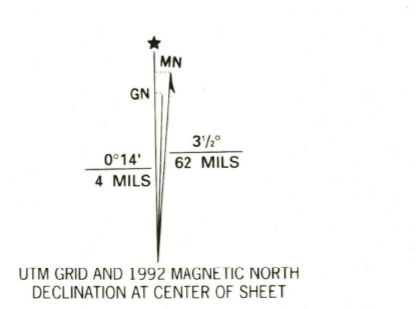


Produced by the United States Geological Survey  
Control by USGS, NOS/NOAA and Louisiana Geodetic Survey  
Topography by photogrammetric methods from aerial photographs  
taken 1970. Field checked 1972  
Polyconic projection. 1927 North American Datum  
10,000-foot grid based on Louisiana coordinate system, north zone  
1000-meter Universal Transverse Mercator grid ticks,  
zone 15, shown in blue  
To place on the predicted North American Datum 1983  
move the projection lines 15 meters south and  
14 meters east as shown by dashed corner ticks  
Fine red dashed lines indicate selected fence and field lines where  
generally visible on aerial photographs. This information is unchecked



THIS MAP COMPLIES WITH NATIONAL MAP ACCURACY STANDARDS  
FOR SALE BY U.S. GEOLOGICAL SURVEY, DENVER, COLORADO 80225, OR RESTON, VIRGINIA 22092  
AND LOUISIANA DEPARTMENT OF TRANSPORTATION AND DEVELOPMENT, BATON ROUGE, LOUISIANA 70804  
A FOLDER DESCRIBING TOPOGRAPHIC MAPS AND SYMBOLS IS AVAILABLE ON REQUEST


ROAD CLASSIFICATION

Primary highway, hard surface	Light-duty road, hard or improved surface
Secondary highway, hard surface	Unimproved road

○ Interstate Route    ○ U. S. Route    ○ State Route

QUADRANGLE LOCATION

Revisions shown in purple compiled in cooperation with State of Louisiana agencies from aerial photographs taken 1990 and other sources. Contours not revised. This information not field checked. Map edited 1992  
Purple tint indicates extension of urban areas



RAPIDES, LA.  
SE/4 BOYCE 15' QUADRANGLE  
31092-C5-TF-024  
1972  
REVISED 1992  
DMA 7446 1 SE - SERIES V885

