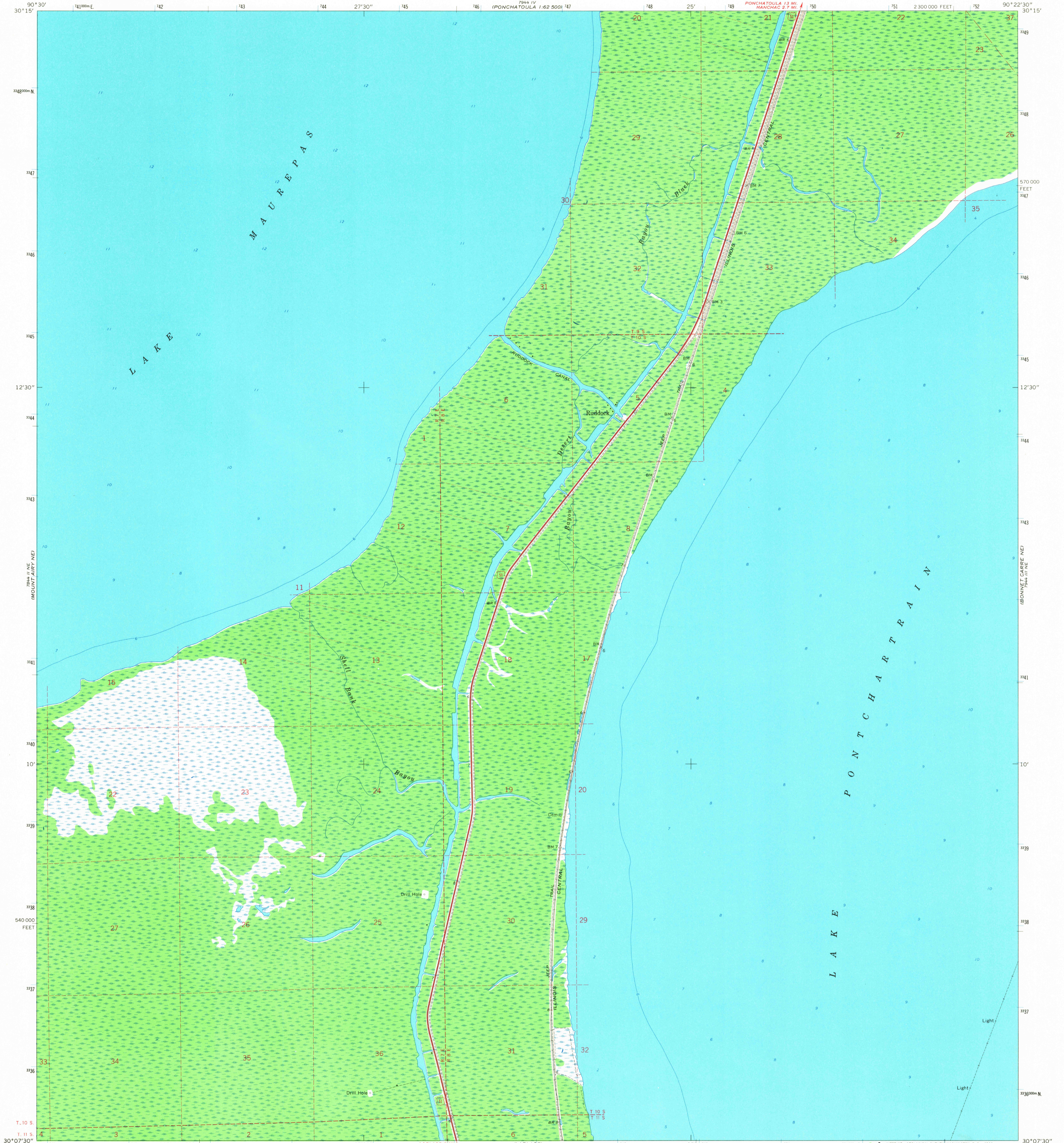


7944 IV
(PONCHATOULA 1:62 500) 747

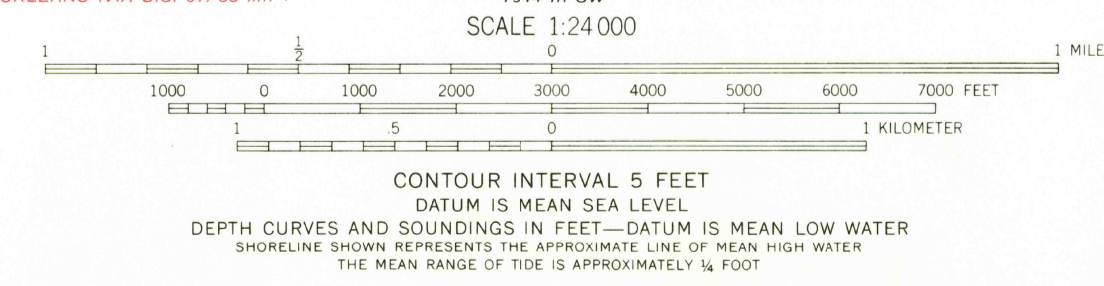
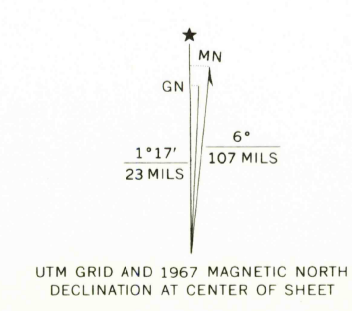
UNITED STATES
DEPARTMENT OF THE INTERIOR
GEOLOGICAL SURVEY

RUDDOCK QUADRANGLE
LOUISIANA—ST. JOHN THE BAPTIST PARISH
7.5 MINUTE SERIES (TOPOGRAPHIC)
NW/4 BONNET CARRÉ 15' QUADRANGLE

7944 IV
(PONCHATOULA 1:62 500)



Mapped, edited, and published by the Geological Survey
Control by USGS and USC&GS
Planimetry by photogrammetric methods from aerial photographs
taken 1965. Topography by planetable surveys 1967
Supersedes map dated 1935-52
Selected hydrographic data compiled from USC&GS Chart 1269 (1967)
This information is not intended for navigational purposes
Polyconic projection. 1927 North American datum
10,000-foot grid based on Louisiana coordinate system, south zone
1000-meter Universal Transverse Mercator grid ticks,
zone 15, shown in blue
All or part of this quadrangle lies within a subsidence area
Fine red dashed lines indicate selected fence and field lines where
generally visible on aerial photographs. This information is unchecked



USGS
Historical File
Topographic Division

ROAD CLASSIFICATION
Heavy-duty ——— Light-duty ———
Unimproved dirt =====
U.S. Route



U.S.G.S.
FILE COPY
TOPOGRAPHIC DIVISION

RUDDOCK, LA.
NW/4 BONNET CARRÉ 15' QUADRANGLE
N3007.5—W9022.5/7.5
1967
AMS 7944 III NW—SERIES V885

2715
JUN 25 1968