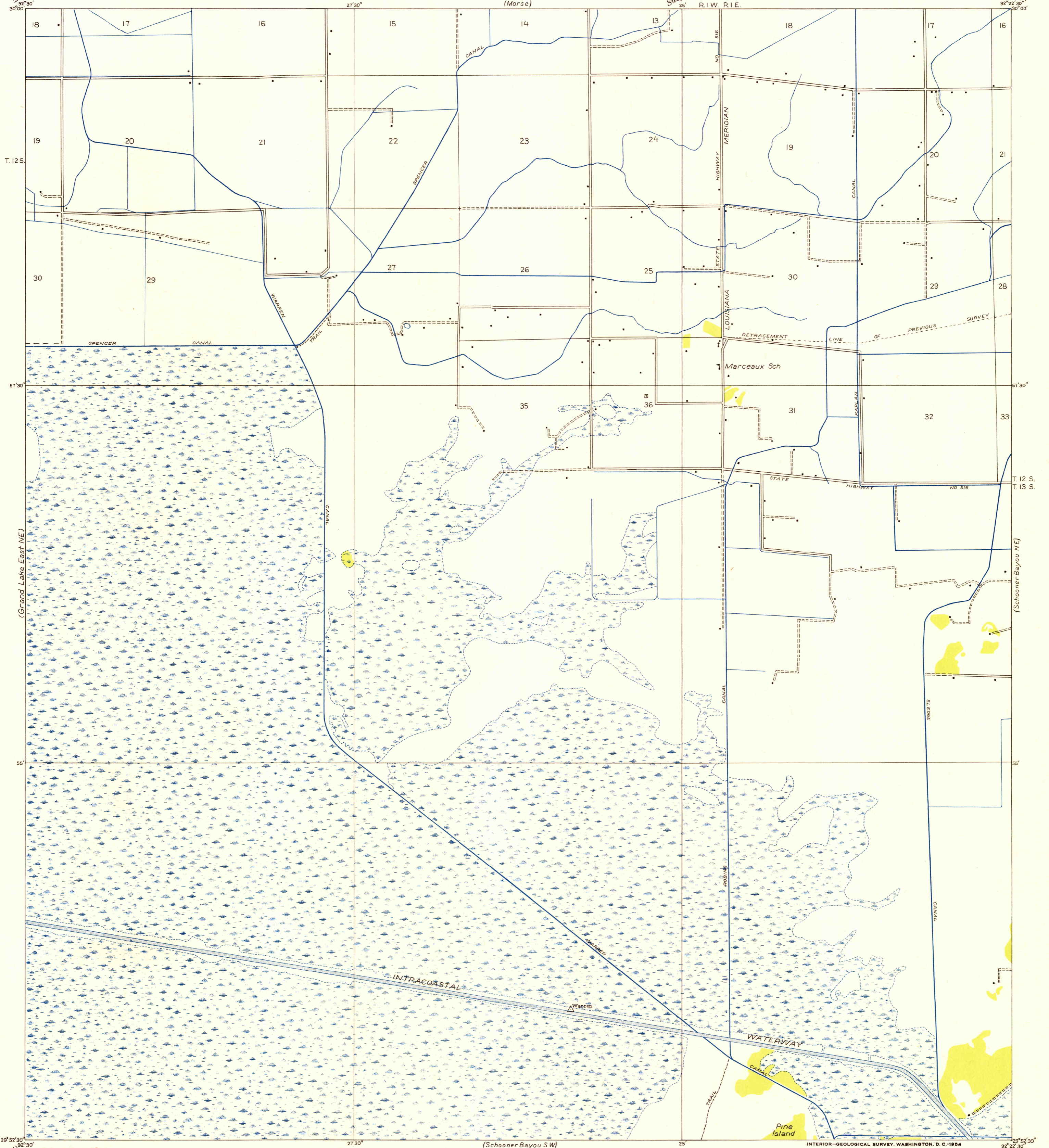
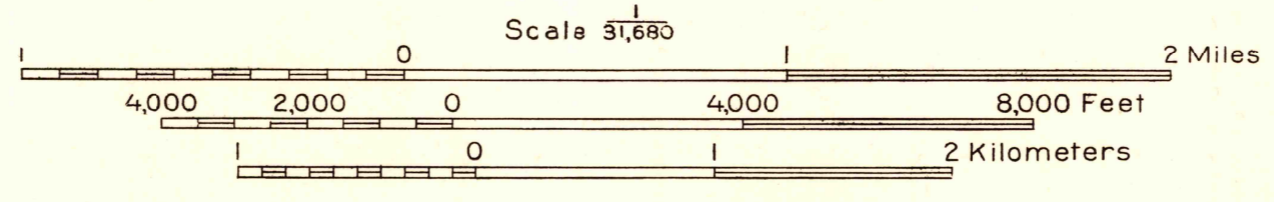
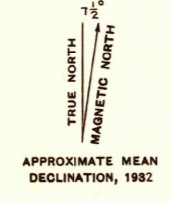


Advance sheet  
Subject to correction



Glenn S. Smith, Division Engineer  
Compiled by U. S. Geological Survey after field examination  
of aerial photographs taken by Air Corps, U. S. Army  
Control by U. S. Geological Survey  
Field examination in 1932



INTERIOR GEOLOGICAL SURVEY, WASHINGTON, D. C. 1954  
Polyconic projection, 1927 North American datum  
Land lines added from General Land Office records adjusted to natural features and control

Township lines	---
Township lines, adjustment indefinite	- - - -
Section lines	---
Section lines, adjustment indefinite	- - - -
Grant lines	---
Grant lines, adjustment indefinite	- - - -
Ditches	---
Shallow ditches	- - - -