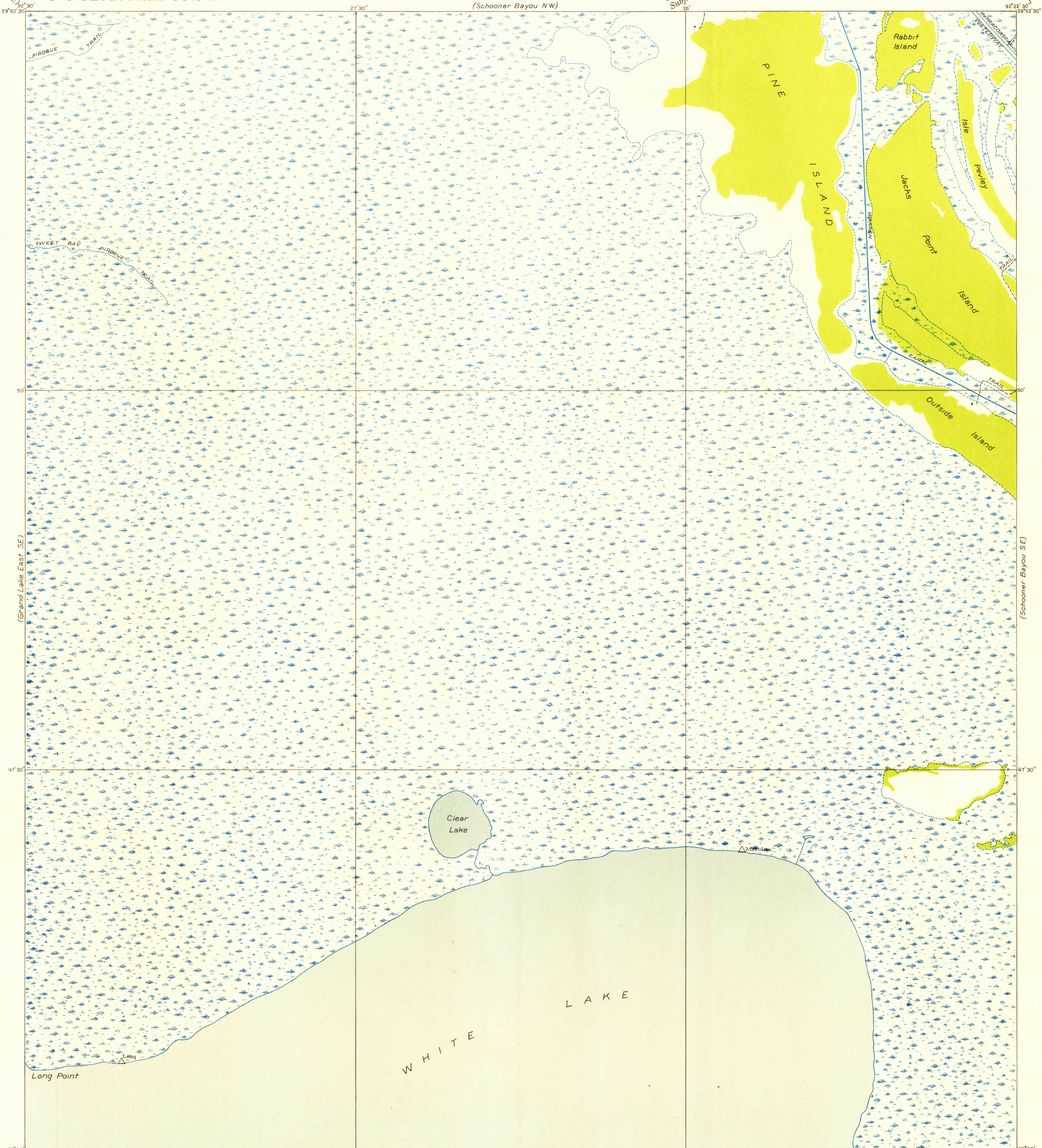


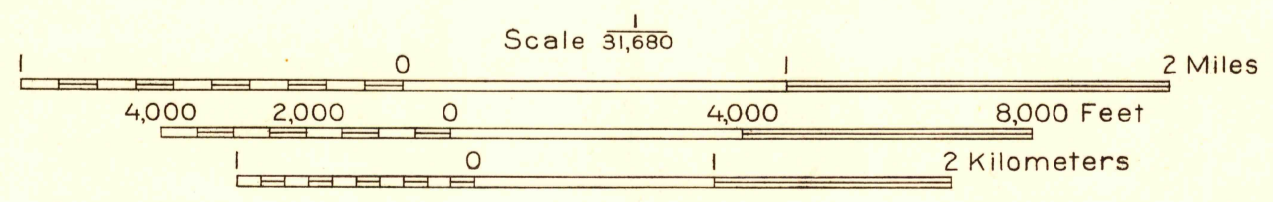
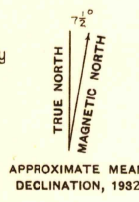
Advance sheet
Subject to correction

(Schooner Bayou NW)

(Schooner Bayou NE)



Glenn S. Smith, Division Engineer
Compiled by U. S. Geological Survey after field examination
of aerial photographs taken by Air Corps, U. S. Army
Control by U. S. Geological Survey and U. S. Coast and Geodetic Survey
Field examination in 1932



INTERIOR—GEOLOGICAL SURVEY, WASHINGTON, D. C.—1954
Polyconic projection, 1927 North American datum
Land lines added from General Land Office records adjusted to natural features and control

Township lines	---
Township lines, adjustment indefinite	- - - -
Section lines	----
Section lines, adjustment indefinite	- - - -
Grant lines
Grant lines, adjustment indefinite	- - - -
Ditches	----
Shallow ditches	----

(Constance Bayou NE)

(Pecan Island NE)

(Pecan Island NW)

(Grand Lake East SE)

(Schooner Bayou SE)

(Grand Lake East NE)

(Schooner Bayou NE)