

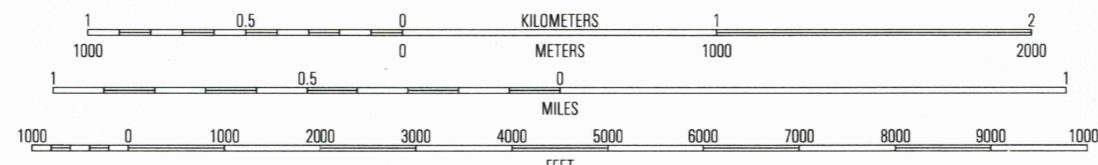
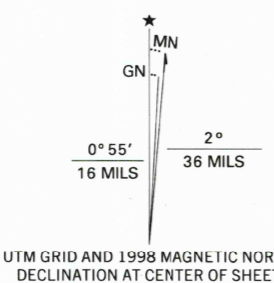
Produced by the United States Geological Survey

Topography compiled 1953. Planimetry derived from imagery taken 1989 and other sources. Photoinspected using imagery dated 1995; no major culture or drainage changes observed. PLSS and survey control current as of 1963. Boundaries, other than corporate, verified 1998

North American Datum of 1927 (NAD 27). Projection and 10 000-foot ticks: Louisiana coordinate system, south zone (Lambert conformal conic) 1000-meter Universal Transverse Mercator grid, zone 15

North American Datum of 1983 (NAD 83) is shown by dashed corner ticks. The values of the shift between NAD 27 and NAD 83 for 7.5-minute intersections are obtainable from National Geodetic Survey NADCON software

Information shown in purple may not meet USGS content standards and may conflict with previously mapped contours



CONTOUR INTERVAL 5 FEET NATIONAL GEODETIC VERTICAL DATUM OF 1929 TO CONVERT FROM FEET TO METERS, MULTIPLY BY 0.3048

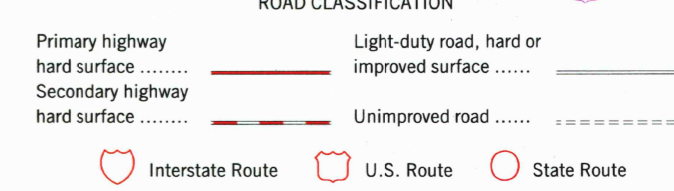


Table with 8 columns and 2 rows: 1 Port Hudson, 2 Zachary, 3 Fred, 4 Walls, 5 Comite, 6 Labell, 7 Baton Rouge West, 8 Baton Rouge East

RECEIVED MAR 31 1999 USGS NMD HISTORICAL MAP ARCHIVES

SCOTLANDVILLE, LA 1995 NIMA 745 II SW-SERIES 9885

FOR SALE BY U.S. GEOLOGICAL SURVEY, P.O. BOX 25286, DENVER, COLORADO 80225 AND LOUISIANA DEPARTMENT OF TRANSPORTATION AND DEVELOPMENT, BATON ROUGE, LOUISIANA 70804

ISBN 0-607-60391-1 9 780607 603911