
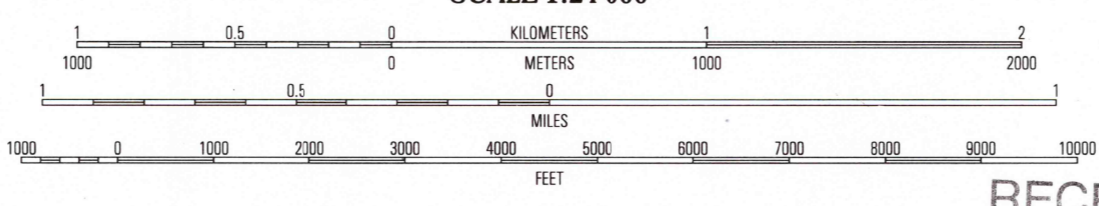
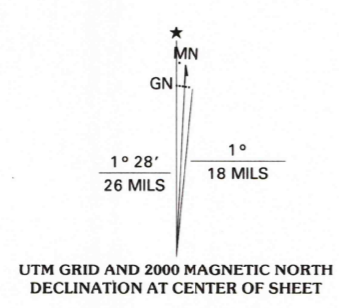


Produced by the United States Geological Survey
Derived from imagery taken 1989 and other sources. Photospanned using imagery taken 1999; no major culture or drainage changes observed. PLSS and survey control current as of 1991. Boundaries verified 2000.

North American Datum of 1927 (NAD 27). Projection and 10 000-foot ticks: Louisiana coordinate system, south zone (Lambert conformal conic).
1000-meter Universal Transverse Mercator grid, zone 15
North American Datum of 1983 (NAD 83) is shown by dashed corner ticks. The values of the shift between NAD 27 and NAD 83 for 7.5-minute intersections are obtainable from National Geodetic Survey NADCON software.

All or part of this quadrangle lies within a subsidence area. City of New Orleans and Orleans Parish are coextensive.



RECEIVED
JUL 31 2000

THIS MAP COMPLIES WITH NATIONAL MAP ACCURACY STANDARDS
FOR SALE BY U.S. GEOLOGICAL SURVEY, P.O. BOX 25286, DENVER, COLORADO 80225
AND LOUISIANA DEPARTMENT OF TRANSPORTATION AND DEVELOPMENT, BATON ROUGE, LOUISIANA 70804
A FOLDER DESCRIBING TOPOGRAPHIC MAPS AND SYMBOLS IS AVAILABLE ON REQUEST

ADJOINING 7.5' QUADRANGLE NAMES

1	2	3	1 Spanish Fort No 06 W
			2 Spanish Fort No 3
			3 South Point
4	5	6	4 Indian Beach
			5 Little Woods
			6 New Orleans West
			7 New Orleans East
6	7	8	8 Chalmette

SPANISH FORT, LA
1999
NIMA 7944 II SE-SERIES V885

