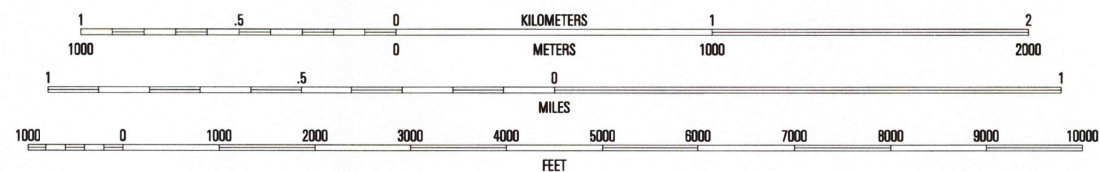
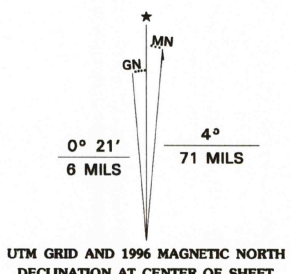


Produced by the United States Geological Survey in cooperation with State of Louisiana agencies. Compiled by photogrammetric methods from imagery dated 1976. Field checked 1978. Revised from imagery dated 1994. PLS and survey control current as of 1978. Map edited 1996. Contours not revised.

North American Datum of 1983 (NAD 83). Projection and blue 1000-meter ticks: Universal Transverse Mercator, zone 15 10 000-foot ticks: Louisiana (south zone) and Texas (central zone) Coordinate Systems of 1983.

North American Datum of 1927 (NAD 27) is shown by dashed corner ticks. The values of the shift between NAD 83 and NAD 27 for 7.5-minute intersections are obtainable from National Geodetic Survey NADCON software.


There may be private inholdings within the boundaries of the National or State reservations shown on this map.



SCALE 1:24 000
CONTOUR INTERVAL 5 FEET
NATIONAL GEODETIC VERTICAL DATUM OF 1929



QUADRANGLE LOCATION



1	2	3
4	5	6
7	8	9

ADJOINING 7.5' QUADRANGLE NAMES

USGS NHD HISTORICAL
MAP ARCHIVES
OCT 31 1996
REC'D FILE COPY

STARKS, LA-TX
30093-C6-TF-024
1994

DMA 7244 1 SW-SERIES V885

THIS MAP COMPLIES WITH NATIONAL MAP ACCURACY STANDARDS
FOR SALE BY U.S. GEOLOGICAL SURVEY, DENVER, COLORADO 80225, OR RESTON, VIRGINIA 22092
AND LOUISIANA DEPARTMENT OF TRANSPORTATION AND DEVELOPMENT, BATON ROUGE, LOUISIANA 70804
A FOLDER DESCRIBING TOPOGRAPHIC MAPS AND SYMBOLS IS AVAILABLE ON REQUEST

