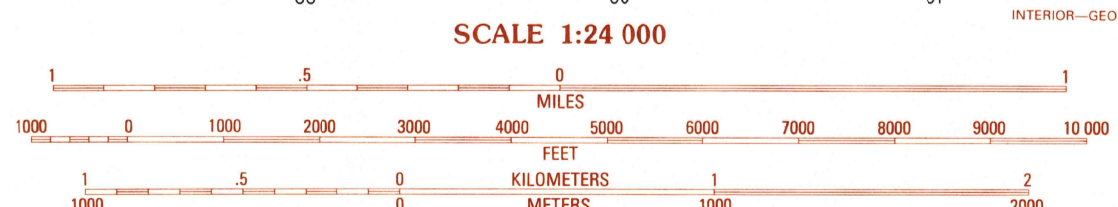


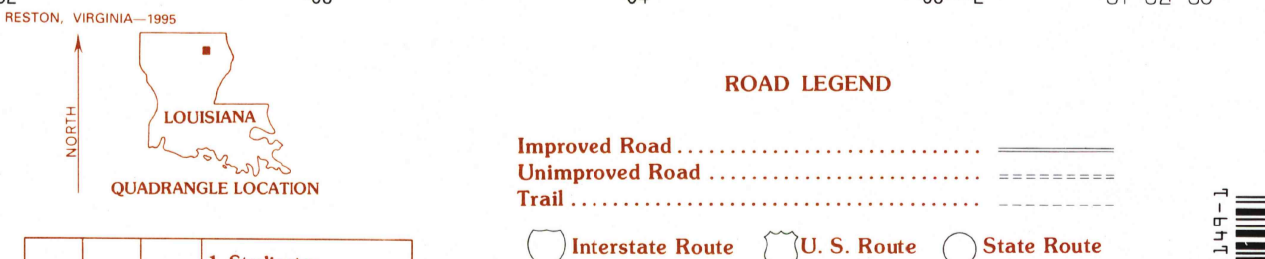
PRODUCED BY THE UNITED STATES GEOLOGICAL SURVEY
 COMPILATION FROM IMAGERY DATED: 1976
 FIELD CHECKED: 1979. MAP EDITED: 1982
 PROJECTION: LAMBERT CONFORMAL CONIC
 GRID: 1000-METER UNIVERSAL TRANSVERSE MERCATOR, ZONE 15
 10,000-FOOT STATE GRID TICKS... SOUTH CAROLINA, NORTH ZONE
 UTM GRID DECLINATION: 0°34' EAST
 1995 MAGNETIC NORTH DECLINATION: 0°30' EAST
 VERTICAL DATUM: NATIONAL GEODETIC VERTICAL DATUM OF 1929
 HORIZONTAL DATUM: NORTH AMERICAN DATUM OF 1927 (NAD 27)
 NORTH AMERICAN DATUM OF 1983 (NAD 83) IS SHOWN BY DASHED
 CORNER TICKS. THE VALUES OF THE SHIFT BETWEEN NAD 27 AND NAD
 83 FOR 7.5-MINUTE INTERSECTIONS ARE OBTAINABLE FROM NATIONAL GEODETIC
 SURVEY NADCON SOFTWARE.
 There may be private inholdings within the boundaries of any
 Federal or State reservations shown on this map.
 No distinction made between houses, barns, and other buildings.

PROVISIONAL MAP
 Produced from original
 manuscript drawings. Informa-
 tion shown as of date of
 field check.




CONTOUR INTERVAL 5 FEET
 CONTROL ELEVATIONS SHOWN TO THE NEAREST 0.1 FOOT
 OTHER ELEVATIONS SHOWN TO THE NEAREST FOOT
 To convert feet to meters multiply by .3048
 To convert meters to feet multiply by 3.2808

THIS MAP COMPLIES WITH NATIONAL MAP ACCURACY STANDARDS
 FOR SALE BY U.S. GEOLOGICAL SURVEY, DENVER, COLORADO 80225, OR RESTON, VIRGINIA 22092
 AND LOUISIANA DEPARTMENT OF TRANSPORTATION AND DEVELOPMENT, BATON ROUGE, LOUISIANA 70801
 A FOLDER DESCRIBING TOPOGRAPHIC MAPS AND SYMBOLS IS AVAILABLE ON REQUEST



1	2	3	1	Sterlington
2	3	4	2	Collinston West
3	4	5	3	Collinston East
4	5	6	4	Monroe North
5	6	7	5	Iwin Lake
6	7	8	6	Monroe South
7	8		7	Crew Lake
8			8	Rayville

ADJOINING 7.5' QUADRANGLE NAMES



SWARTZ, LOUISIANA
 PROVISIONAL EDITION 1994

32091-E8-TF-024

