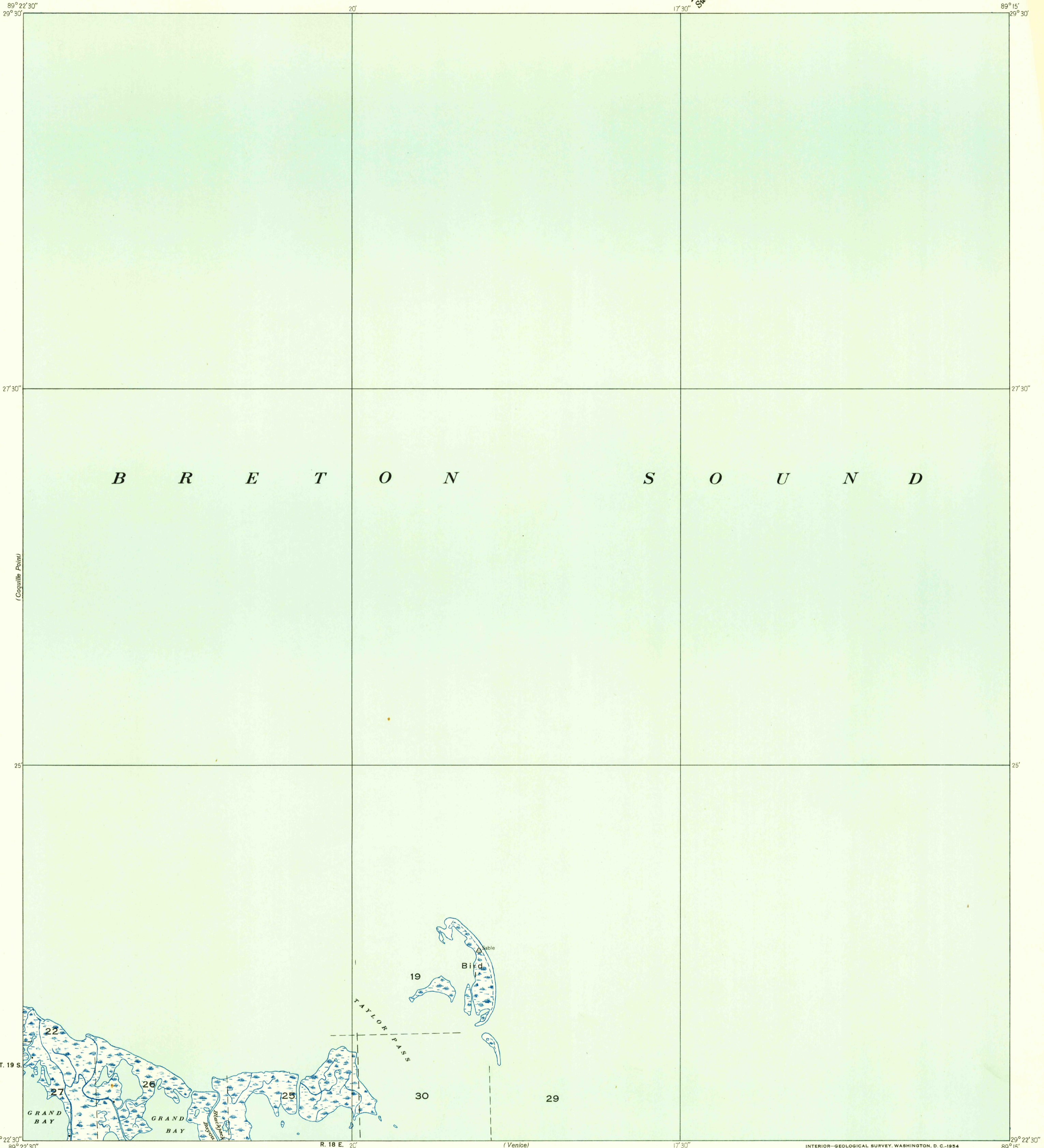

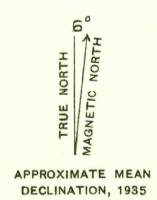


Advance sheet.  
Subject to correction.



(Fort St. Philip)  
Glenn S. Smith, Division engineer  
Compiled by U. S. Geological Survey and U. S. Coast and Geodetic Survey from aerial photographs taken by Air Corps, U. S. Army Control by U. S. Coast and Geodetic Survey  
Field examination by U. S. Geological Survey in 1935



INTERIOR-GEOLOGICAL SURVEY, WASHINGTON, D. C.-1954  
Polyconic projection. 1927 North American datum  
Land lines added from General Land Office records adjusted to natural features and control  
Township lines  
Township lines, adjustment indefinite  
Section lines  
Section lines, adjustment indefinite  
Grant lines  
Grant lines, adjustment indefinite  
Ditches  
Shallow ditches

TAYLOR PASS, LA.  
N2922.5-W8915/7.5

USGS Library  
Reston, VA.  
Topo Archive