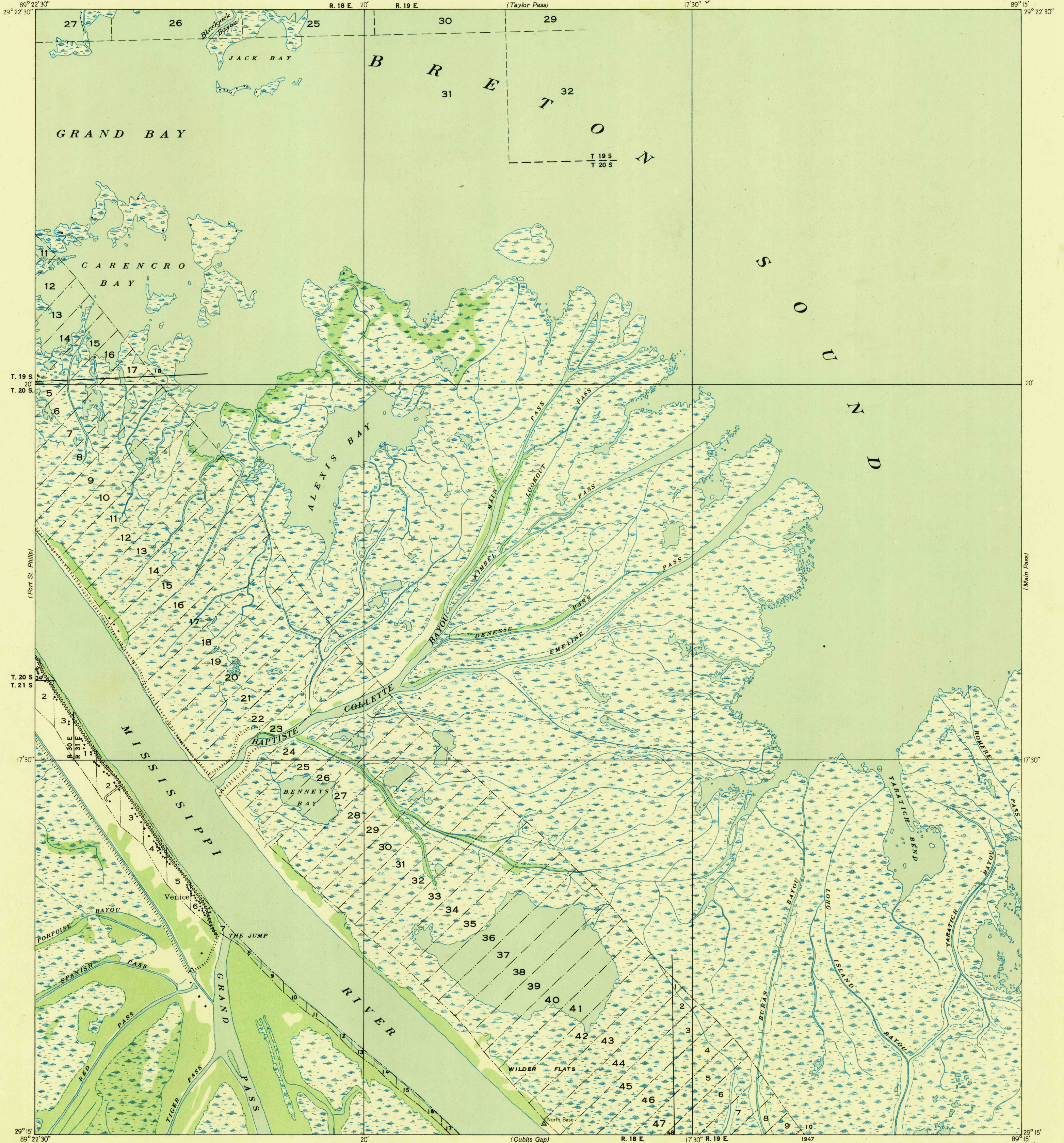

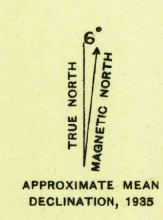


Advance sheet.
Subject to correction.



Glenn S. Smith, Division Engineer
Compiled by U. S. Geological Survey after field examination
of aerial photographs taken by Air Corps, U. S. Army
Control by U. S. Geological Survey and U. S. Coast and Geodetic Survey
Field examination in 1935



USGS
Historical File
Topographic Division
U. S. G. S.
FILE COPY
Inspection and Editing.

Polyconic projection, 1927 North American datum
Land lines added from General Land Office
records adjusted to natural features and control

- Township lines, adjustment indefinite
- Section lines, adjustment indefinite
- Grant lines
- Grant lines, adjustment indefinite
- Ditches
- Shallow ditches

VENICE, LA.
N 2915-W8915/7.5

AUG 26 1947

615