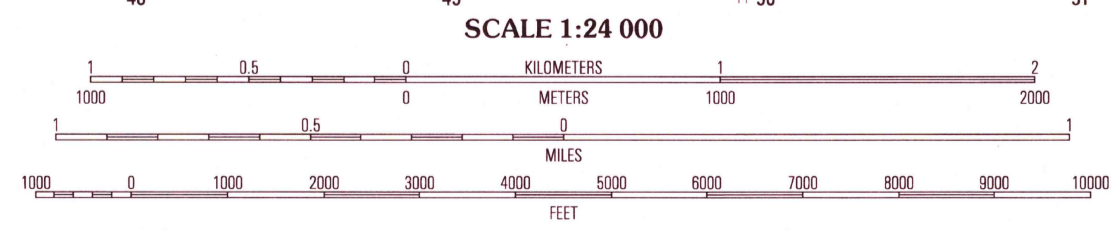



Produced by the United States Geological Survey in cooperation with Louisiana Department of Transportation and Development. Topography compiled 1963. Planimetry derived from imagery taken 1998 and other sources. Public Land Survey System and survey control current as of 1965. Boundaries current as of 2002. North American Datum of 1983 (NAD 83). Projection and 1000-meter grid: Universal Transverse Mercator, zone 15 10 000-foot ticks: Louisiana Coordinate System of 1983 (south zone) 2 500-meter ticks: Mississippi Coordinate System of 1983 (west zone) North American Datum of 1927 (NAD 27) is shown by dashed corner ticks. The values of the shift between NAD 83 and NAD 27 for 7.5-minute intersections are obtainable from National Geographic Survey NADCON software. There may be private inholdings within the boundaries of the National or State reservations shown on this map. Where omitted, land lines have not been established or are not shown because of insufficient data. Houses of worship, schools, and other labeled buildings verified 1965.

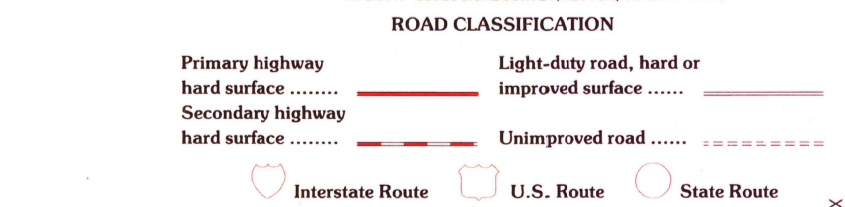


CONTOUR INTERVAL 10 FEET NATIONAL GEODETIC VERTICAL DATUM OF 1929 TO CONVERT FROM FEET TO METERS, MULTIPLY BY 0.3048

THIS MAP COMPLIES WITH NATIONAL MAP ACCURACY STANDARDS FOR SALE BY U.S. GEOLOGICAL SURVEY, P.O. BOX 25286, DENVER, COLORADO 80225 AND LOUISIANA DEPARTMENT OF TRANSPORTATION AND DEVELOPMENT, BATON ROUGE, LOUISIANA 70804 A FOLDER DESCRIBING TOPOGRAPHIC MAPS AND SYMBOLS IS AVAILABLE ON REQUEST



Table with 3 columns and 3 rows showing adjacent quadrangles: 1 Fort Adams, 2 Pinckneyville, 3 Woodville, 4 Angola, 5 Laurel Hill, 6 Lacour, 7 Saint Francisville, 8 Elm Park.



RECEIVED JUN 30 2002 HISTORICAL MAP ARCHIVES

WEYANOKE, LA-MS 1998 NIMA-SERIES V

