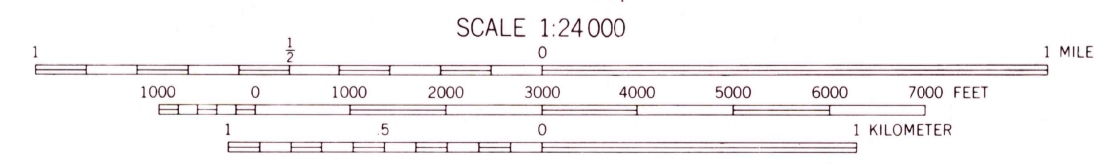
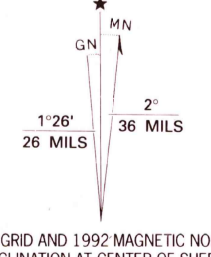




Produced by the United States Geological Survey
Control by USGS and NOS/NOAA
Orthophotomap prepared from high-altitude aerial photographs taken Oct 11, 1971. Topography by planetable surveys 1973. Selected hydrographic data compiled from USC&GS Chart 1273 (1972). This information is not intended for navigational purposes.
Projection and 10,000-foot grid ticks: Louisiana coordinate system, south zone (Lambert conformal conic).
1000-meter Universal Transverse Mercator grid ticks, zone 16, shown in blue. 1927 North American datum.
The difference between 1927 North American Datum and North American Datum of 1983 (NAD 83) for 7.5-minute intersections is given in USGS Bulletin 1875. The NAD 83 is shown by dashed corner ticks.
All or part of this quadrangle lies within a subsidence area.
Land lines are omitted because of insufficient data.

Photinspected from 1989 source; no major culture or drainage changes observed. Boundaries and names revised 1992.




ENTIRE AREA BELOW 5 FEET
NATIONAL GEODETIC VERTICAL DATUM OF 1929
DEPTH CURVES AND SOUNDINGS IN FEET—DATUM IS MEAN LOW WATER
THE MEAN RANGE OF TIDE IS APPROXIMATELY 1/2 FOOT

THIS MAP COMPLIES WITH NATIONAL MAP ACCURACY STANDARDS
FOR SALE BY U.S. GEOLOGICAL SURVEY, DENVER, COLORADO 80225, OR RESTON, VIRGINIA 22092
AND LOUISIANA DEPARTMENT OF TRANSPORTATION AND DEVELOPMENT, BATON ROUGE, LOUISIANA 70804
A FOLDER DESCRIBING TOPOGRAPHIC MAPS AND SYMBOLS IS AVAILABLE ON REQUEST



QUADRANGLE LOCATION



ROAD CLASSIFICATION
No roads or trails in this area

1	2	3
4	5	6
7	8	9

- 1 Three Bayou Bay
- 2 Lake Laurier
- 3 Pointe A La Hache
- 4 Bay Desgris
- 5 Bay Bellefleur
- 6 Bay Tambour
- 7 Barataria Pass
- 8 Bay Ronquille

ADJOINING 7.5' QUADRANGLE NAMES

WILKINSON BAY, LA.
NW/4 FORT LIVINGSTON 15' QUADRANGLE
29089-D8-0M-024

1973
MINOR REVISION 1992
DMA 8042 IV NW-SERIES V8850