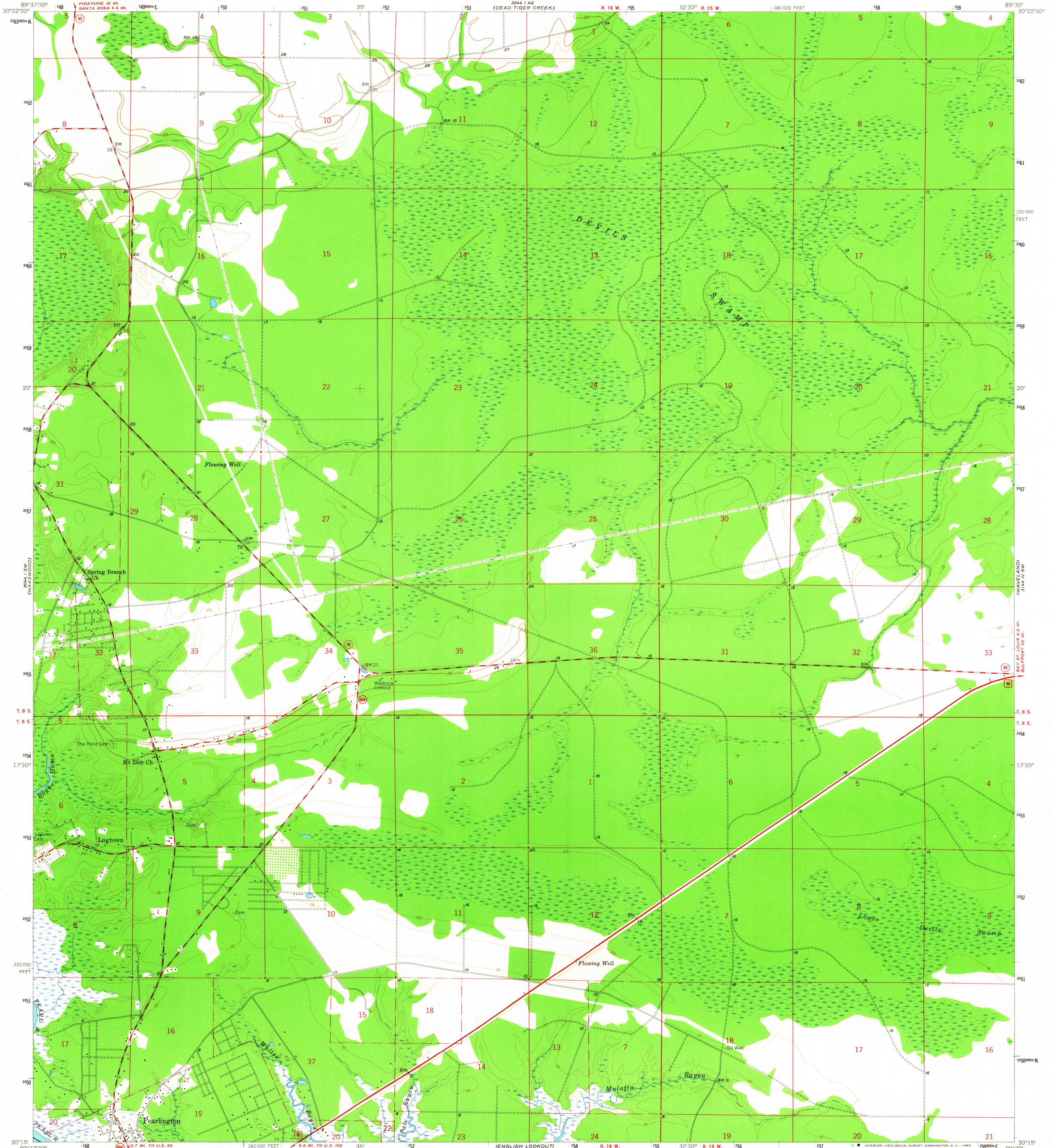
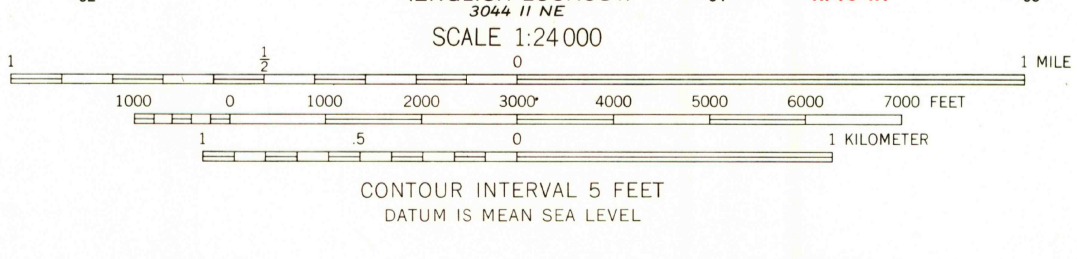
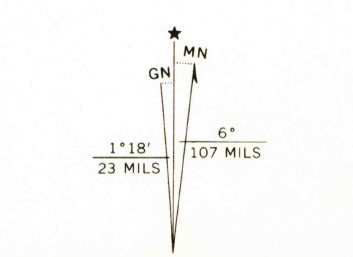


UNITED STATES  
DEPARTMENT OF THE INTERIOR  
GEOLOGICAL SURVEY

LOGTOWN QUADRANGLE  
MISSISSIPPI—HANCOCK CO.  
7.5 MINUTE SERIES (TOPOGRAPHIC)  
SE 1/4 NICHOLSON 15' QUADRANGLE



Mapped, edited, and published by the Geological Survey  
Control by USGS and USC&GS  
Culture and drainage in part compiled from aerial photographs  
taken 1954. Topography by planetable surveys 1958  
Polyconic projection. 1927 North American datum  
10,000-foot grid based on Mississippi coordinate system, east zone  
1000-meter Universal Transverse Mercator grid ticks,  
zone 16, shown in blue



USGS  
Historical File  
Topographic Division

ROAD CLASSIFICATION

Heavy-duty	Light-duty
Medium-duty	Unimproved dirt
U. S. Route	State Route

LOGTOWN, MISS.  
SE 1/4 NICHOLSON 15' QUADRANGLE  
N 3015—W 8930/7.5

1958  
AMS 3044 I SE—SERIES V843

THIS MAP COMPLIES WITH NATIONAL MAP ACCURACY STANDARDS  
FOR SALE BY U. S. GEOLOGICAL SURVEY, WASHINGTON 25, D. C.  
A FOLDER DESCRIBING TOPOGRAPHIC MAPS AND SYMBOLS IS AVAILABLE ON REQUEST

3615  
MAY 3 1965