

Mapped, edited, and published by the Geological Survey

Control by USGS, USC&GS, and USCE

Topography by photogrammetric methods from aerial photographs taken 1960 and planetable surveys 1963

Polyconic projection. 1927 North American datum

10,000-foot grids based on Mississippi coordinate system, west zone and Louisiana coordinate system, north zone

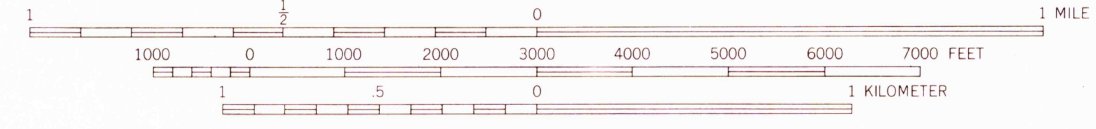
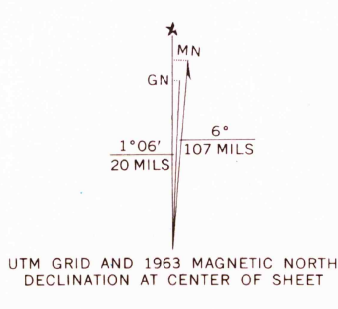
1000-meter Universal Transverse Mercator grid ticks, zone 15, shown in blue

To place on the predicted North American Datum 1983 move the projection lines 13 meters south and 10 meters east as shown by dashed corner ticks

Fine red dashed lines indicate selected fence and field lines where generally visible on aerial photographs. This information is unchecked

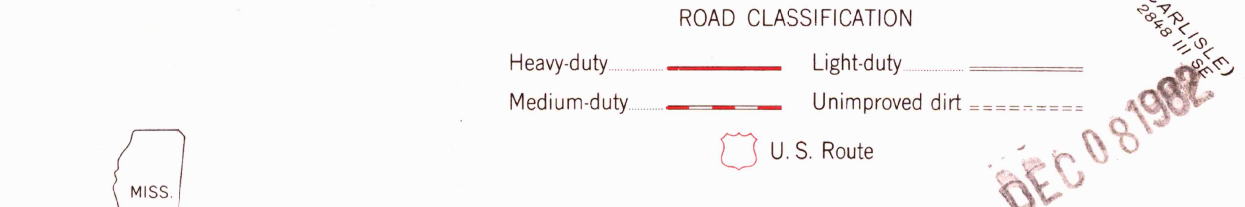
Map photinspected 1973

No major culture or drainage changes observed



SCALE 1:24,000
CONTOUR INTERVAL 20 FEET
DOTTED LINES REPRESENT 5-FOOT CONTOURS
NATIONAL GEODETIC VERTICAL DATUM OF 1929

THIS MAP COMPLIES WITH NATIONAL MAP ACCURACY STANDARDS
FOR SALE BY U. S. GEOLOGICAL SURVEY, DENVER, COLORADO 80225, OR RESTON, VIRGINIA 22092
AND STATE OF LOUISIANA, DEPARTMENT OF PUBLIC WORKS, BATON ROUGE, LOUISIANA 70804
A FOLDER DESCRIBING TOPOGRAPHIC MAPS AND SYMBOLS IS AVAILABLE ON REQUEST



YOKENA, MISS.-LA.
NW/4 YOKENA 15' QUADRANGLE
N3207.5-W9052.5/7.5

1963
PHOTOINSPECTED 1973
AMS 2848 III NW-SERIES V843

DEC 08 1982

1700