

Mapped, edited, and published by the Geological Survey

Control by USGS, NOS/NOAA and Louisiana Geodetic Survey

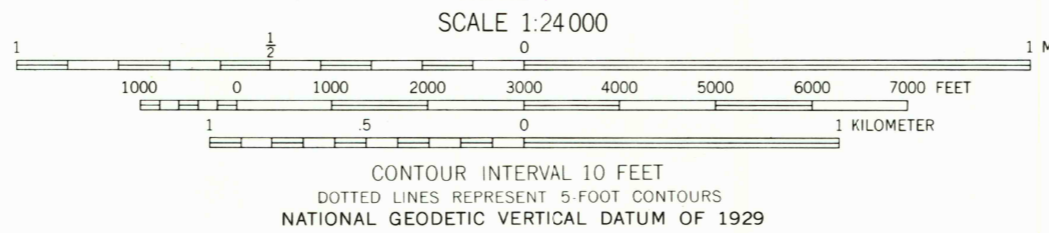
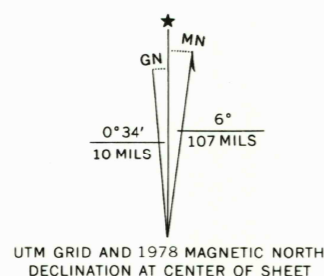
Topography by photogrammetric methods from aerial photographs taken 1957. Field checked 1962

Polyconic projection. 1927 North American Datum 10,000-foot grid based on Texas coordinate system, north central zone and Louisiana coordinate system, north zone 1000-meter Universal Transverse Mercator grid ticks, zone 12, shown in blue

The difference between 1927 North American Datum and North American Datum of 1983 (NAD 83) for 7.5 minute intersections is given in USGS Bulletin 1875. The NAD 83 is shown by dashed corner ticks

Fine red dashed lines indicate selected fence lines  
Where omitted, land lines have not been established


Revisions shown in purple compiled from aerial photographs taken 1976. This information not field checked.  
Map edited 1978



THIS MAP COMPLIES WITH NATIONAL MAP ACCURACY STANDARDS  
FOR SALE BY U. S. GEOLOGICAL SURVEY, DENVER, COLORADO 80225, OR RESTON, VIRGINIA 22092  
A FOLDER DESCRIBING TOPOGRAPHIC MAPS AND SYMBOLS IS AVAILABLE ON REQUEST



QUADRANGLE LOCATION



LATEX, TEX.-LA.  
32094-E1-TF-024  
1962  
PHOTOREVISED 1978  
DMA 7149 II SE-SERIES V882

3294-411