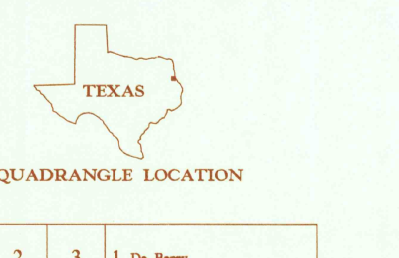
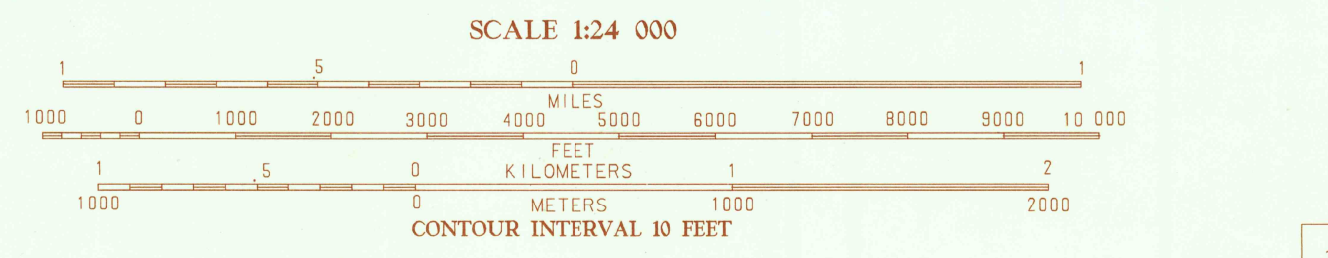


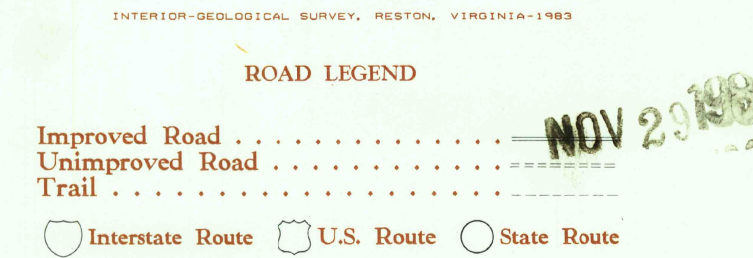
PRODUCED BY THE UNITED STATES GEOLOGICAL SURVEY CONTROL BY THE UNITED STATES GEOLOGICAL SURVEY COMPILED FROM AERIAL PHOTOGRAPHS TAKEN 1975 FIELD CHECKED 1977 MAP EDITED 1983 PROJECTION LAMBERT CONFORMAL CONIC GRID 1000-METER UNIVERSAL TRANSVERSE MERCATOR ZONE 15 1000-FOOT STATE GRID TICKS TEXAS, NORTH CENTRAL ZONE LOUISIANA, NORTH ZONE
UTM GRID DECLINATION 0°34' WEST 1983 MAGNETIC NORTH DECLINATION 5°30' EAST VERTICAL DATUM NATIONAL GEODETIC VERTICAL DATUM OF 1929 HORIZONTAL DATUM 1927 NORTH AMERICAN DATUM
To place on the predicted North American Datum of 1983, move the projection lines as shown by dashed corner ticks (13 meters south and 18 meters east).
There may be private inholdings within the boundaries of any Federal and State Reservations shown on this map.
All marginal data and lettering generated and positioned by automated type placement procedures.

PROVISIONAL MAP
Produced from original manuscript drawings. Information shown as of date of field check. 3



1	2	3	1 De Berry
4	5	6	2 Spring Ridge
7	8	9	3 River Hill
		10	4 Swallow
		11	5 Old Center
		12	6 Logan
		13	7 Langston

ADJOINING 7.5 QUADRANGLE NAMES
3294-114



OLD PANOLA, TEXAS-LOUISIANA
PROVISIONAL EDITION 1983

32094-BI-TF-024

RETURN TO:
USGS AND HISTORICAL MAP ARCHIVES

NOV 20 1983