
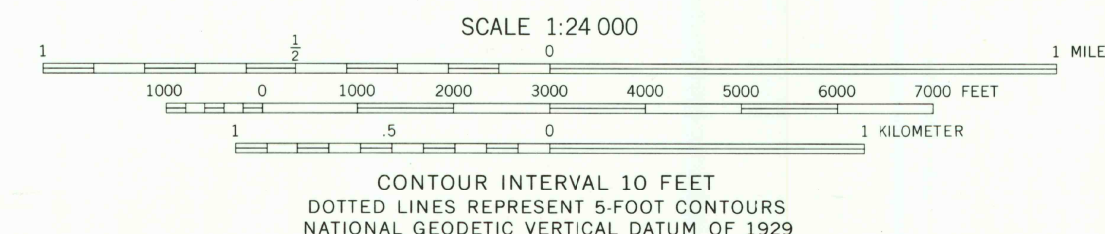
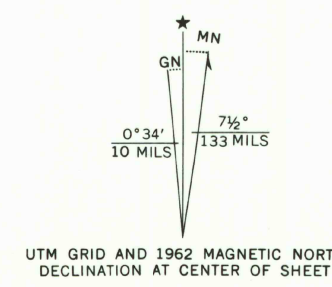


Mapped, edited, and published by the Geological Survey

Control by USGS, USC&GS, and Louisiana Geodetic Survey
Topography by photogrammetric methods from aerial photographs taken 1958. Field checked 1962
Polyconic projection. 1927 North American datum
10,000-foot grids based on Texas coordinate system, north central zone and Louisiana coordinate system, north zone
1000-meter Universal Transverse Mercator grid ticks, zone 15, shown in blue
Fine red dashed lines indicate selected fence lines



THIS MAP COMPLIES WITH NATIONAL MAP ACCURACY STANDARDS
FOR SALE BY U. S. GEOLOGICAL SURVEY, DENVER, COLORADO 80225, OR RESTON, VIRGINIA 22092
A FOLDER DESCRIBING TOPOGRAPHIC MAPS AND SYMBOLS IS AVAILABLE ON REQUEST



USGS
Historical File
Topographic Division

POTTERS POINT, TEX.-LA.
NE/4 CADD O LAKE 15' QUADRANGLE
N3237.5 - W9400.7.5
1962
AMS 7149 11 NE - SERIES V882 - V885

2800
FEB 28 1961
209