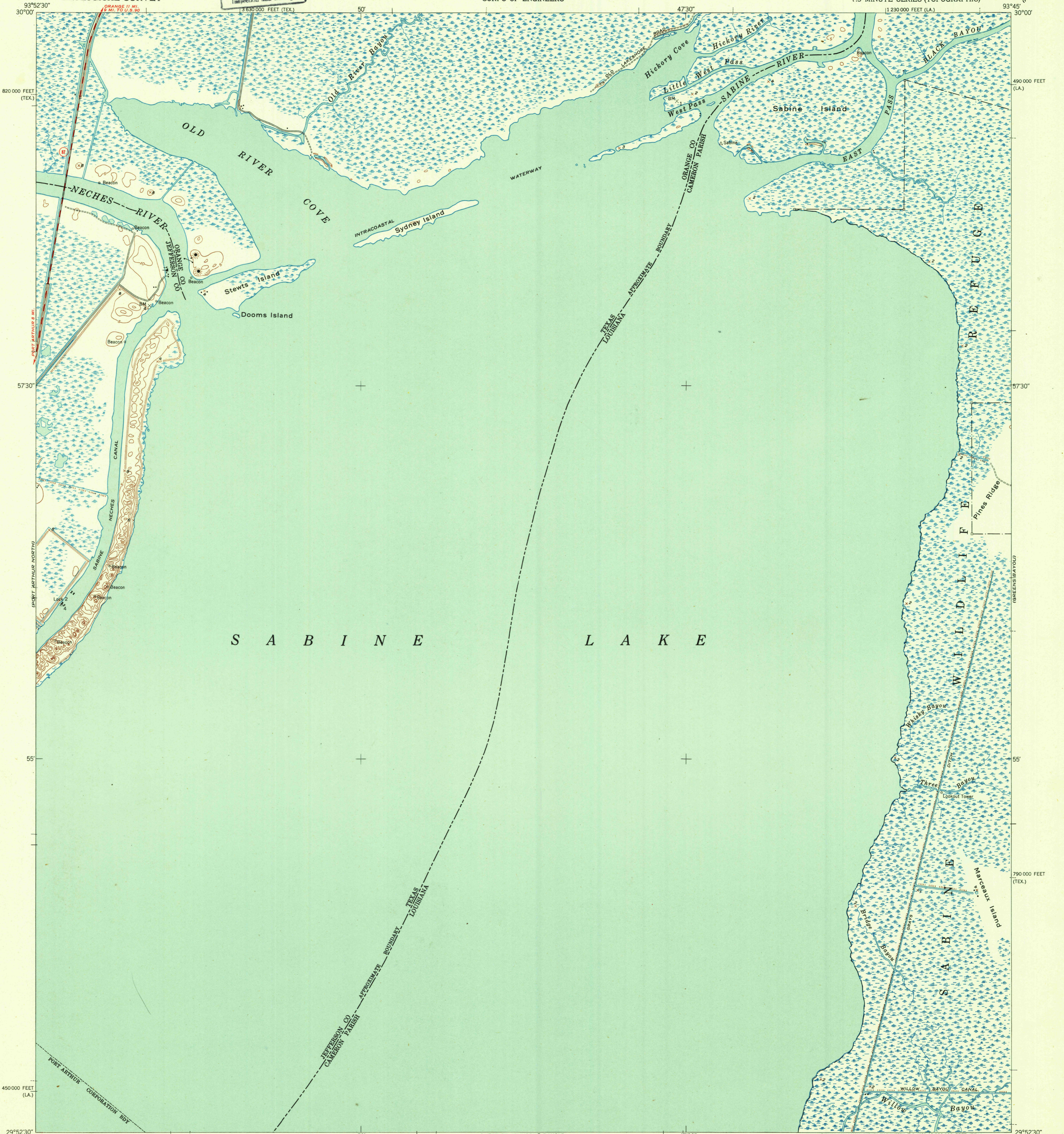
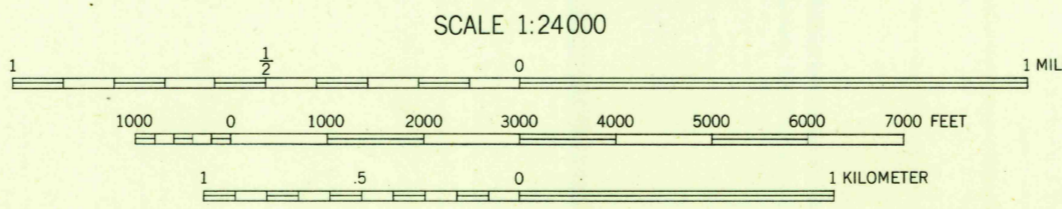
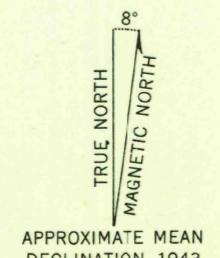


U.S.G.S.
FILE COPY
Imprinted and Marking



S A B I N E L A K E

Mapped for the Army Map Service
by the Tennessee Valley Authority
Published for civil use by the Geological Survey
Control by USC&GS, USCE, and TVA
Culture and drainage in part compiled from
aerial photographs taken 1942
Topography by plane-table methods, 1943
Polyconic projection, 1927 North American datum
10,000-foot grids based on Louisiana coordinate system,
south zone, and Texas coordinate system, south central zone
No distinction is made between dwellings, barns,
commercial, and industrial buildings



CONTOUR INTERVAL 5 FEET
DATUM IS MEAN SEA LEVEL

ROAD CLASSIFICATION

Heavy-duty	4 LANE 16 LANE	Light-duty
Medium-duty	4 LANE 16 LANE	Unimproved dirt
U. S. Route		State Route

THIS MAP COMPLIES WITH NATIONAL MAP ACCURACY STANDARDS
FOR SALE BY U. S. GEOLOGICAL SURVEY, FEDERAL CENTER, DENVER, COLORADO OR WASHINGTON 25, D. C.
A FOLDER DESCRIBING TOPOGRAPHIC MAPS AND SYMBOLS IS AVAILABLE ON REQUEST

U.S.G.S.
FILE COPY
Imprinted and Marking

WEST OF GREENS BAYOU, TEX.-LA.
N2952.5-W9345.7.5
1943

DEC 2 1952
2095