U.S. DEPARTMENT OF THE INTERIOR
U. S. GEOLOGICAL SURVEY

The National Map

# ALBANY QUADRANGLE
LOUISIANA
7.5-MINUTE SERIES




**Produced by the United States Geological Survey**
North American Datum of 1983 (NAD83)
World Geodetic System of 1984 (WGS84). Projection and
1 000-meter grid: Universal Transverse Mercator, Zone 15R
10 000-foot ticks: Louisiana Coordinate System of 1983
(south zone)

Imagery.............................................NAIP, September 2007
Roads.........................National Transportation Dataset, 2008
Names...............................................................GNIS, 2008

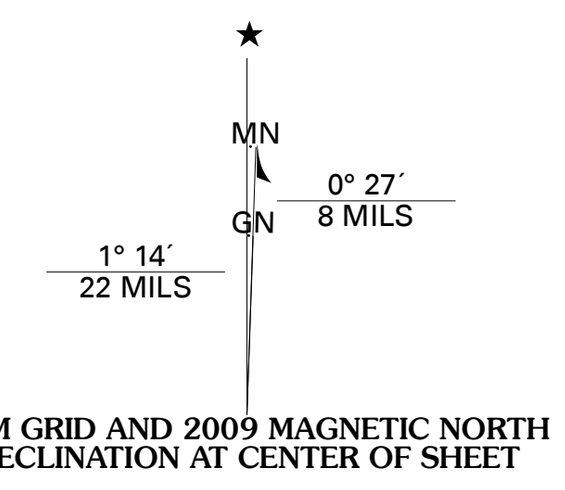


UTM GRID AND 2009 MAGNETIC NORTH
DECLINATION AT CENTER OF SHEET

| U.S. National Grid |
|---|
| 100,000-m Square ID |
| YP |
| Grid Zone Designation |
| 15R |

## SCALE 1:24 000

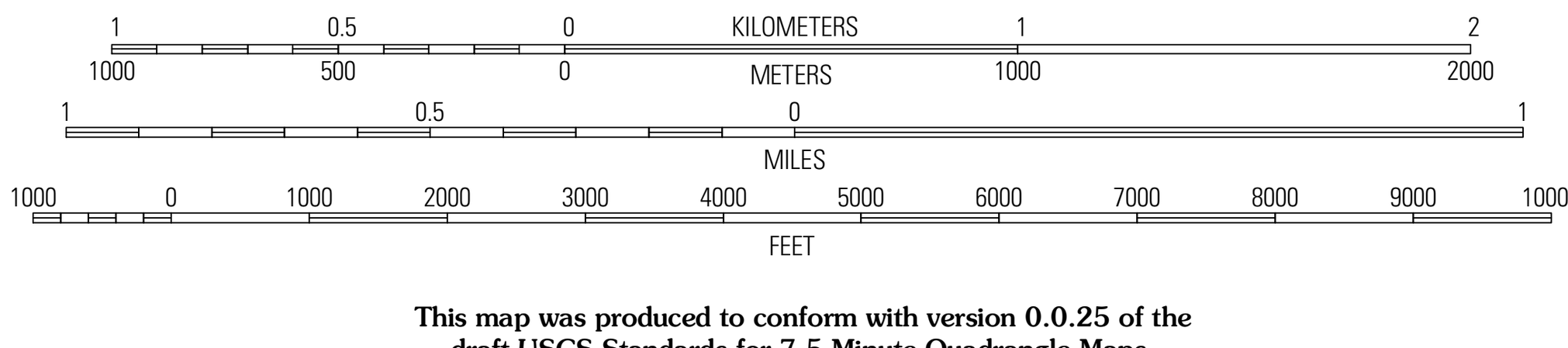


This map was produced to conform with version 0.0.25 of the
draft USGS Standards for 7.5-Minute Quadrangle Maps.
A metadata file associated with this product is also draft version 0.0.25

QUADRANGLE LOCATION

| | | |
|---|---|---|
| Montpelier | Amite | Loranger |
| Holden | Albany | Hammond |
| Frost | Springfield | Ponchatoula |

ADJOINING 7.5' QUADRANGLES
LA 3090-311

### ROAD CLASSIFICATION

| | |
|---|---|
| Interstate Route | State Route |
| US Route | Local Road |
| Ramp | 4WD |

Interstate Route · US Route · State Route

ALBANY, LA
2009