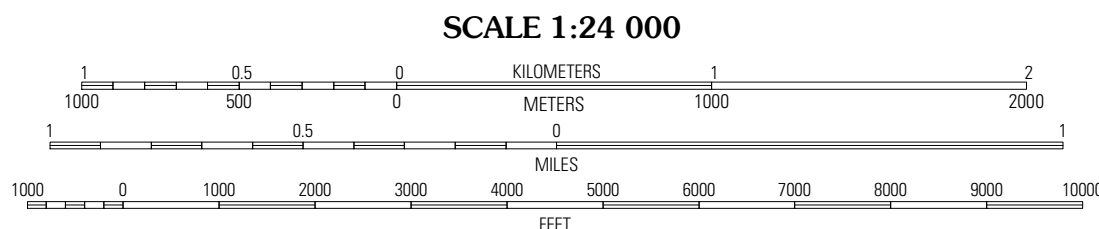
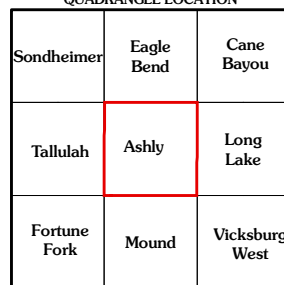


Imagery.....	NAIP, August 2007
Roads.....	National Transportation Dataset, 2004 - 2008
Names.....	GNIS, 2008

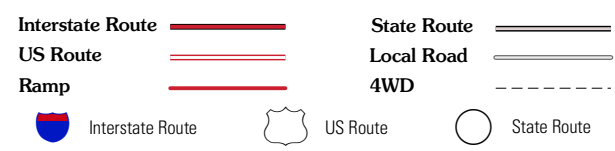


This map was produced to conform with version 0.0.25 of the draft USGS Standards for 7.5-Minute Quadrangle Maps. A metadata file associated with this product is also draft version 0.0.25



ADJOINING 7.5' QUADRANGLES
LA 3291-144

ROAD CLASSIFICATION



ASHLY, LA-MS
2009