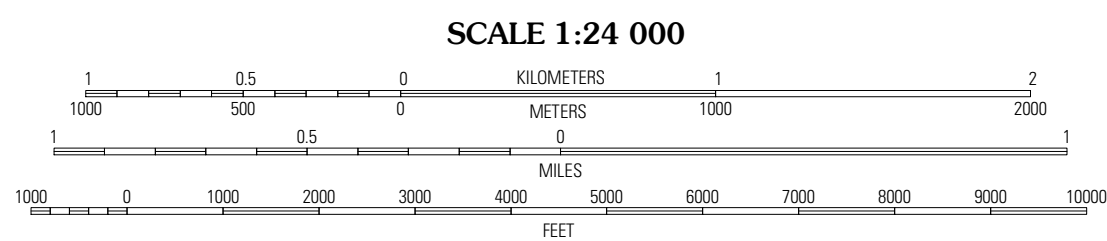
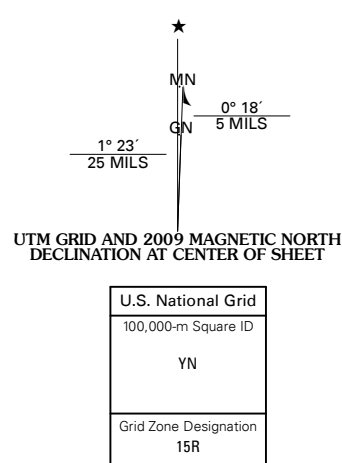


Produced by the United States Geological Survey
North American Datum of 1983 (NAD83)
World Geodetic System of 1984 (WGS84). Projection and
1 000-meter grid: Universal Transverse Mercator, Zone 15R
10 000-foot ticks: Louisiana Coordinate System of 1983
(south zone)

Imagery.....NAIP, September 2007
Roads.....National Transportation Dataset, 2004 - 2008
Names.....GNIS, 2008



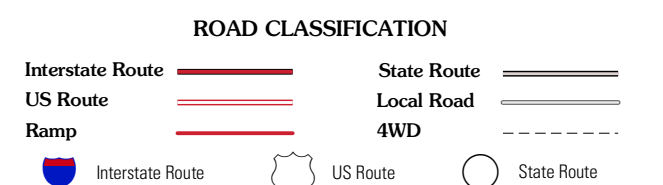
This map was produced to conform with version 0.0.25 of the
draft USGS Standards for 7.5-Minute Quadrangle Maps.
A metadata file associated with this product is also draft version 0.0.25



QUADRANGLE LOCATION

Lake Catahouche West	Lake Catahouche East	Bertrandville
Catahouche Bay	Barataria	Lafitte
Cut Off	Bay L'Ours	Three Bayou Bay

ADJOINING 7.5' QUADRANGLES
LA 2990-413



BARATARIA, LA
2009