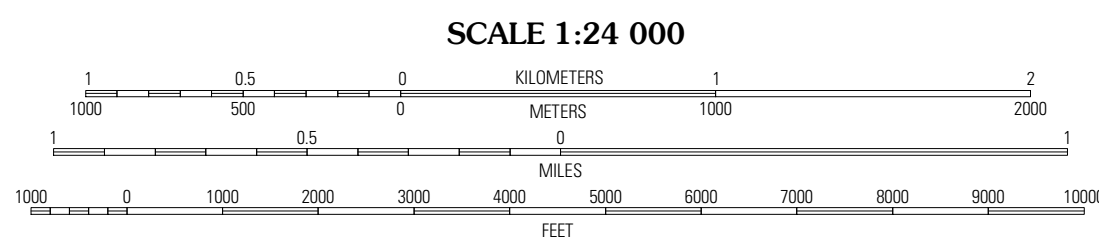
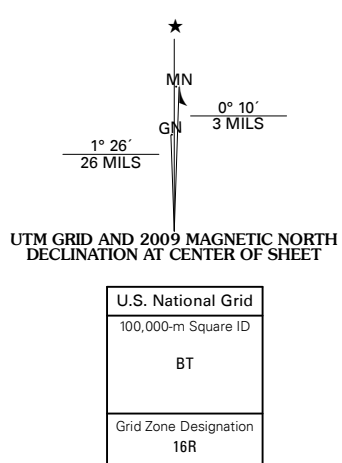




Produced by the United States Geological Survey
North American Datum of 1983 (NAD83)
World Geodetic System of 1984 (WGS84). Projection and
1 000-meter grid: Universal Transverse Mercator, Zone 16R
10 000-foot ticks. Coordinate System of 1983

Imagery.....NAIP, September 2007
Roads.....National Transportation Dataset, 2004
Names.....GNIS, 2008

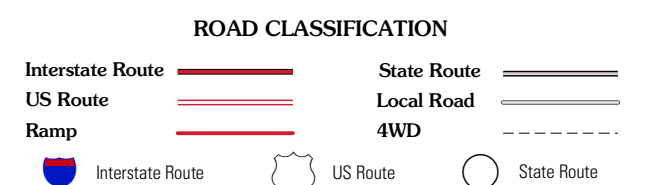


This map was produced to conform with version 0.0.25 of the
draft USGS Standards for 7.5-Minute Quadrangle Maps.
A metadata file associated with this product is also draft version 0.0.25



QUADRANGLE LOCATION

Bay Doyette	Wilkinson Bay	Bay Batiste
Bay Tambour	Barataria Pass	Bay Ronquille
Caminda Pass	Grand Isle	



BARATARIA PASS, LA
2009

ADJOINING 7.5' QUADRANGLES
LA 2989-232