



U.S. DEPARTMENT OF THE INTERIOR  
U. S. GEOLOGICAL SURVEY

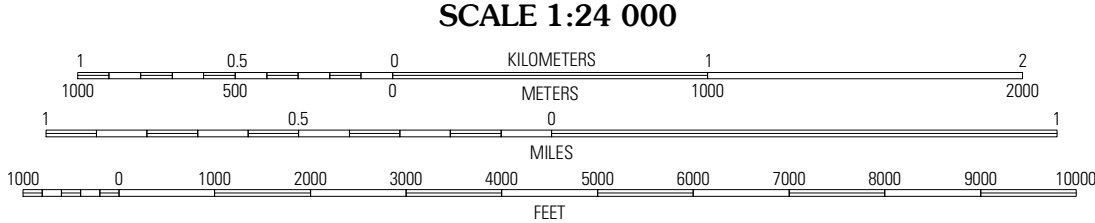
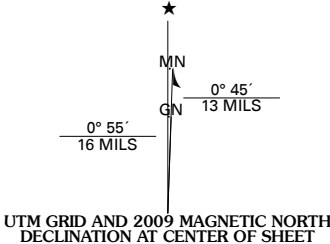


BAXTER BAYOU QUADRANGLE  
LOUISIANA  
7.5-MINUTE SERIES



Produced by the United States Geological Survey  
North American Datum of 1983 (NAD83)  
World Geodetic System of 1984 (WGS84). Projection and  
1 000-meter grid: Universal Transverse Mercator, Zone 15S  
10 000-foot ticks: Louisiana Coordinate System of 1983  
(north zone)

Imagery.....NAIP, August 2007  
Roads.....National Transportation Dataset, 2004 - 2005  
Names.....GNIS, 2008

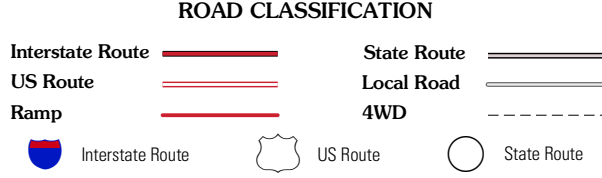


This map was produced to conform with version 0.0.25 of the  
draft USGS Standards for 7.5-Minute Quadrangle Maps.  
A metadata file associated with this product is also draft version 0.0.25



| QUADRANGLE LOCATION |              |                 |
|---------------------|--------------|-----------------|
| Fiske               | Kilbourne    | Milliken        |
| Oak Grove           | Baxter Bayou | Lake Providence |
| Pioneer             | Caraway Lake | Transylvania    |

ADJOINING 7.5 QUADRANGLES  
LA 3291-431



BAXTER BAYOU, LA  
2009