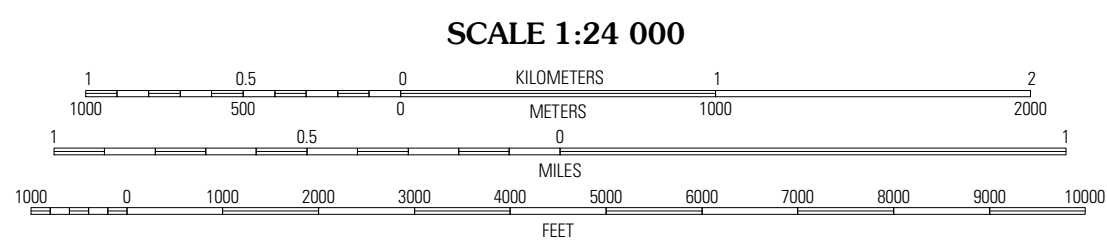
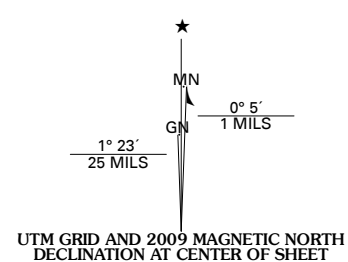




Produced by the United States Geological Survey
North American Datum of 1983 (NAD83)
World Geodetic System of 1984 (WGS84). Projection and
1 000-meter grid: Universal Transverse Mercator, Zone 16R
10 000-foot ticks: Louisiana Coordinate System of 1983
(south zone)








This map was produced to conform with version 0.0.25 of the draft USGS Standards for 7.5-Minute Quadrangle Maps. A metadata file associated with this product is also draft version 0.0.25



QUADRANGLE LOCATION		
Lake Laurier	Pointe a la Hache	Happy Jack
Wilkinson Bay	Bay Batiste	Port Sulphur
Barataria Pass	Bay Ronquille	Bastian Bay

ROAD CLASSIFICATION

Interstate Route 
State Route 
US Route
Local Road
Ramp
4WD
 Interstate Route
  US Route
  State Route

BAY BATISTE, LA
2009