



U.S. DEPARTMENT OF THE INTERIOR
U. S. GEOLOGICAL SURVEY

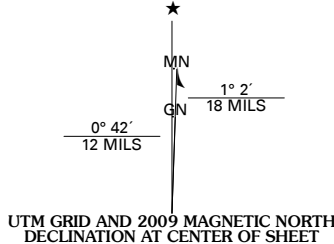


BEE BAYOU QUADRANGLE
LOUISIANA
7.5-MINUTE SERIES

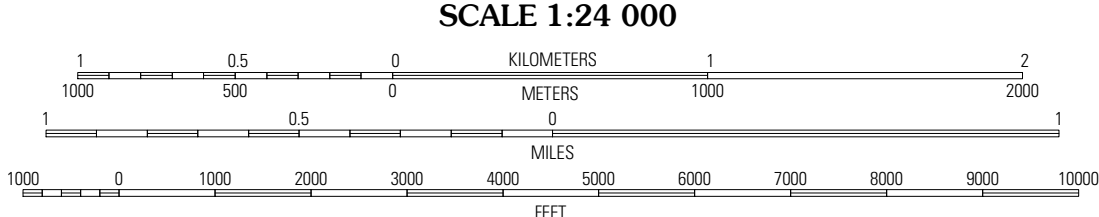


Produced by the United States Geological Survey
North American Datum of 1983 (NAD83)
World Geodetic System of 1984 (WGS84). Projection and
1 000-meter grid: Universal Transverse Mercator, Zone 15S
10 000-foot ticks: Louisiana Coordinate System of 1983
(north zone)

Imagery.....NAIP, September 2007
Roads.....National Transportation Datasets, 2004
Names.....GNIS, 2008



U.S. National Grid 100,000m Square ID
XR
Grid Zone Designation 15S

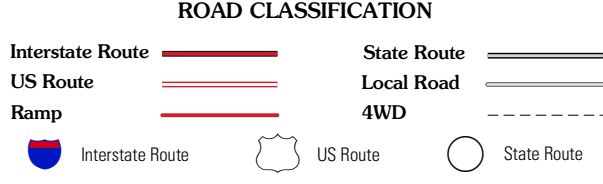


This map was produced to conform with version 0.0.25 of the
draft USGS Standards for 7.5-Minute Quadrangle Maps.
A metadata file associated with this product is also draft version 0.0.25



Irwin Lake	Whitney Island South	Congo Creek
Rayville	Bee Bayou	Dunn
Mangham	Baskinton	Lamar

ADJOINING 7.5' QUADRANGLES
LA 3291-243



BEE BAYOU, LA
2009