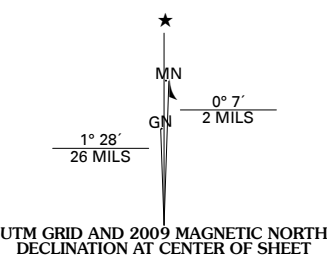


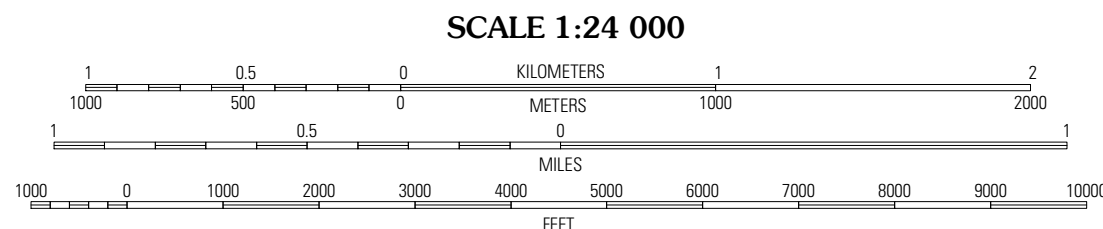


Produced by the United States Geological Survey
North American Datum of 1983 (NAD83)
World Geodetic System of 1984 (WGS84). Projection and
1 000-meter grid: Universal Transverse Mercator, Zone 16R
10 000-foot ticks: Louisiana Coordinate System of 1983
(south zone)

Imagery.....NAP, September 2007
Roads.....National Transportation Dataset, 2004 - 2008
Names.....GNIS, 2008



U.S. National Grid
100,000m Square ID
BU BT
Grid Zone Designation
16R



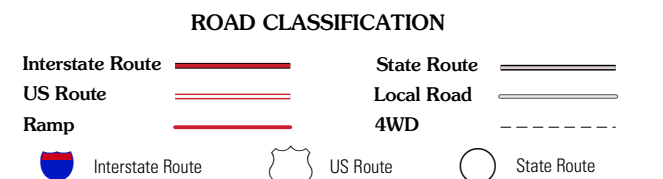
This map was produced to conform with version 0.0.25 of the
draft USGS Standards for 7.5-Minute Quadrangle Maps.
A metadata file associated with this product is also draft version 0.0.25



QUADRANGLE LOCATION

New Orleans East	Chalmette	Martello Castle
Bertrandville	Belle Chasse	Delacroix
Lafitte	Phoenix	Lake Batola

ADJOINING 7.5' QUADRANGLES
LA 2989-332



BELLE CHASSE, LA
2009