




U.S. DEPARTMENT OF THE INTERIOR
U. S. GEOLOGICAL SURVEY

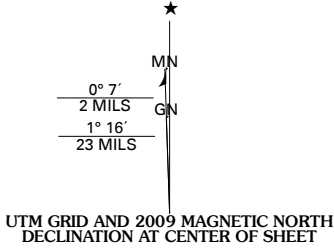


BLACK BAY NORTH QUADRANGLE
LOUISIANA
7.5-MINUTE SERIES

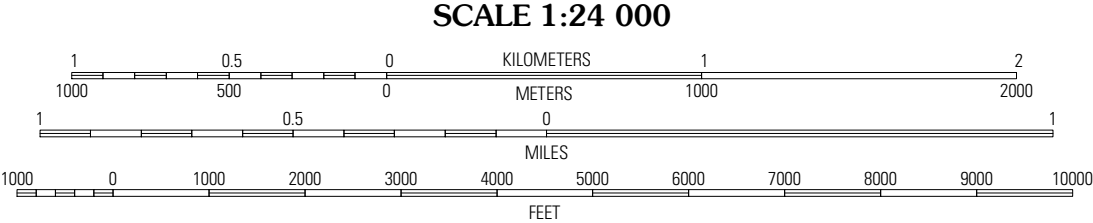


Produced by the United States Geological Survey
North American Datum of 1983 (NAD83)
World Geodetic System of 1984 (WGS84). Projection and
1 000-meter grid: Universal Transverse Mercator, Zone 16R
10 000-foot ticks: Louisiana Coordinate System of 1983
(south zone)

Imagery.....NAIP, September 2007 - October 2007
Roads.....National Transportation Dataset, 2004 - 2008
Names.....GNIS, 2008



U.S. National Grid
100,000-m Square ID
BT
Grid Zone Designation
16R

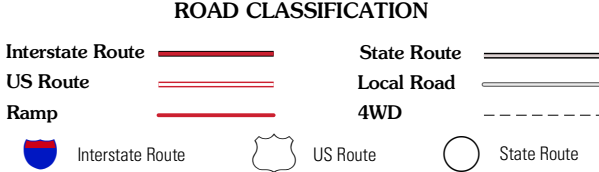


This map was produced to conform with version 0.0.25 of the
draft USGS Standards for 7.5-Minute Quadrangle Maps.
A metadata file associated with this product is also draft version 0.0.25



QUADRANGLE LOCATION		
Yscloskey	Lena Lagoon	Lake Eloi
Lake Castro Caballo	Black Bay North	Lake Athanasio
Happy Jack	Black Bay South	Lake Athanasio OE S

ADJOINING 7.5 QUADRANGLES
LA 2989-314



BLACK BAY NORTH, LA
2009