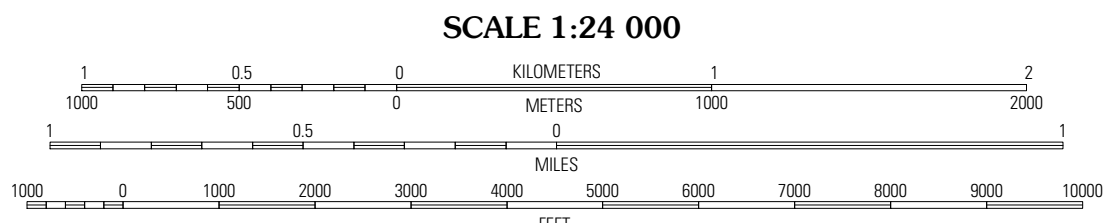





Produced by the United States Geological Survey
North American Datum of 1983 (NAD83)
World Geodetic System of 1984 (WGS84). Projection and
1 000-meter grid: Universal Transverse Mercator, Zone 15S
10 000-foot ticks: Louisiana Coordinate System of 1983
(north zone)



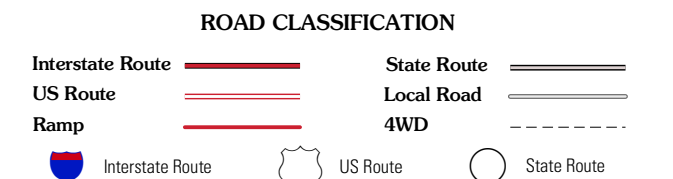
This map was produced to conform with version 0.0.25 of the
draft USGS Standards for 7.5-Minute Quadrangle Maps.
A metadata file associated with this product is also draft version 0.0.25



QUADRANGLE LOCATION

Dike	Benton	Bodcan Lake
North Highlands	Bossier City	Eastwood
Shreveport West	Shreveport East	Sligo

ADJOINING 7.5' QUADRANGLES
LA 5293-312



Imagery.....NAP, August 2007
Roads.....National Transportation Dataset, 2004 - 2008
Names.....GNIS, 2008