



U.S. DEPARTMENT OF THE INTERIOR
U. S. GEOLOGICAL SURVEY

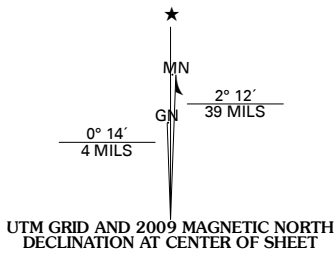


BOSSIER POINT QUADRANGLE
LOUISIANA
7.5-MINUTE SERIES



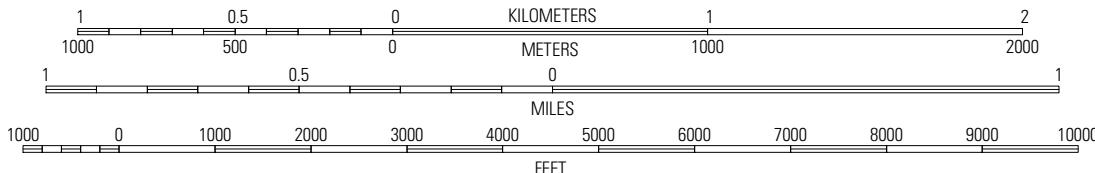
Produced by the United States Geological Survey
North American Datum of 1983 (NAD83)
World Geodetic System of 1984 (WGS84). Projection and
1 000-meter grid: Universal Transverse Mercator, Zone 15S
10 000-foot ticks: Louisiana Coordinate System of 1983
(north zone)

Imagery.....NAIP, July 2007
Roads.....National Transportation Dataset, 2004 - 2008
Names.....GNIS, 2008



U.S. National Grid 100,000-m Square ID
VR
Grid Zone Designation 15S

SCALE 1:24 000

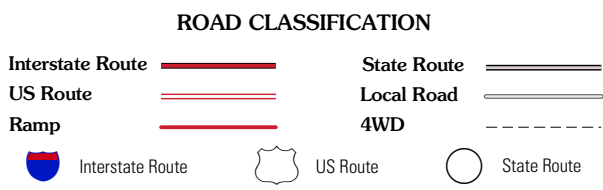


This map was produced to conform with version 0.0.25 of the
draft USGS Standards for 7.5-Minute Quadrangle Maps.
A metadata file associated with this product is also draft version 0.0.25



QUADRANGLE LOCATION		
Silgo	Koran	Heflin
Elm Grove	Bossier Point	Ringgold
Clear Lake	East Point	Hall Summit

ADJOINING 7.5' QUADRANGLES
LA 3293-132



BOSSIER POINT, LA
2009