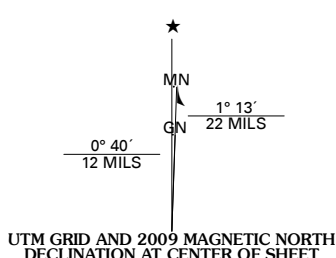


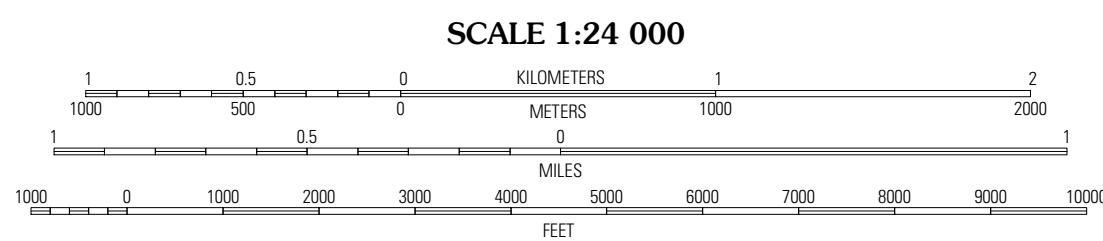


Produced by the United States Geological Survey  
North American Datum of 1983 (NAD83)  
World Geodetic System of 1984 (WGS84). Projection and  
1 000-meter grid: Universal Transverse Mercator, Zone 15R  
10 000-foot ticks: Louisiana Coordinate System of 1983  
(south zone)

Imagery.....NAIP, September 2007  
Roads.....National Transportation Dataset, 2004 - 2005  
Names.....GNIS, 2008



U.S. National Grid
100,000-m Square ID
XP
Grid Zone Designation
15R



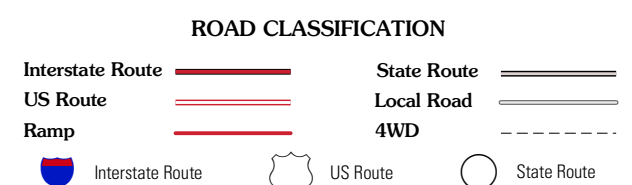
This map was produced to conform with version 0.0.25 of the  
draft USGS Standards for 7.5-Minute Quadrangle Maps.  
A metadata file associated with this product is also draft version 0.0.25



QUADRANGLE LOCATION

Portage	Maringouin NW	Maringouin
Cecilia	<b>Butte La Rose</b>	Cow Bayou
Parks	Catahoula	Lake Mongouolok

ADJOINING 7.5' QUADRANGLES  
LA 3091-242



**BUTTE LA ROSE, LA**  
2009